

Project PJ3D & PJ2D SURVEY

Project ID 2005103

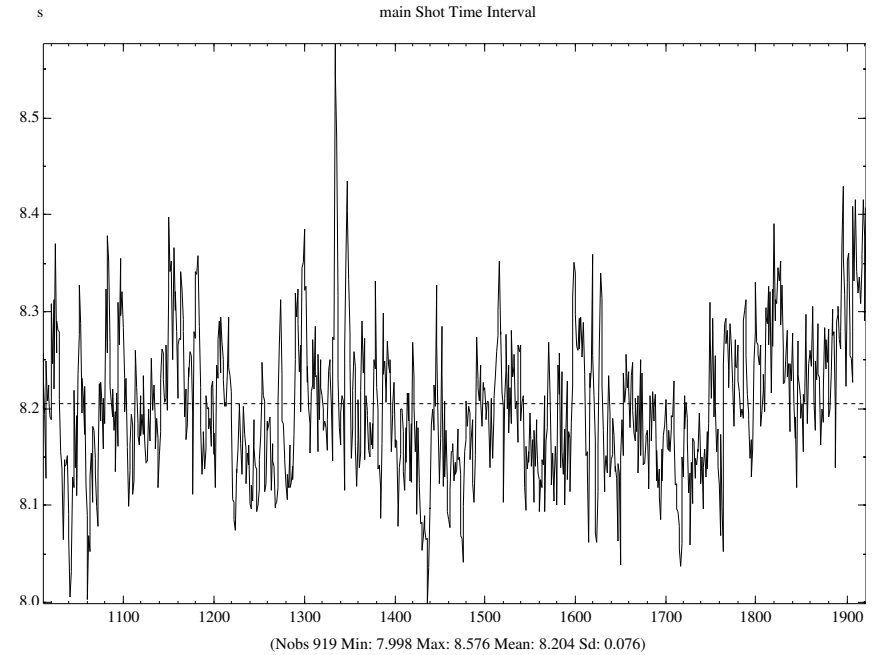
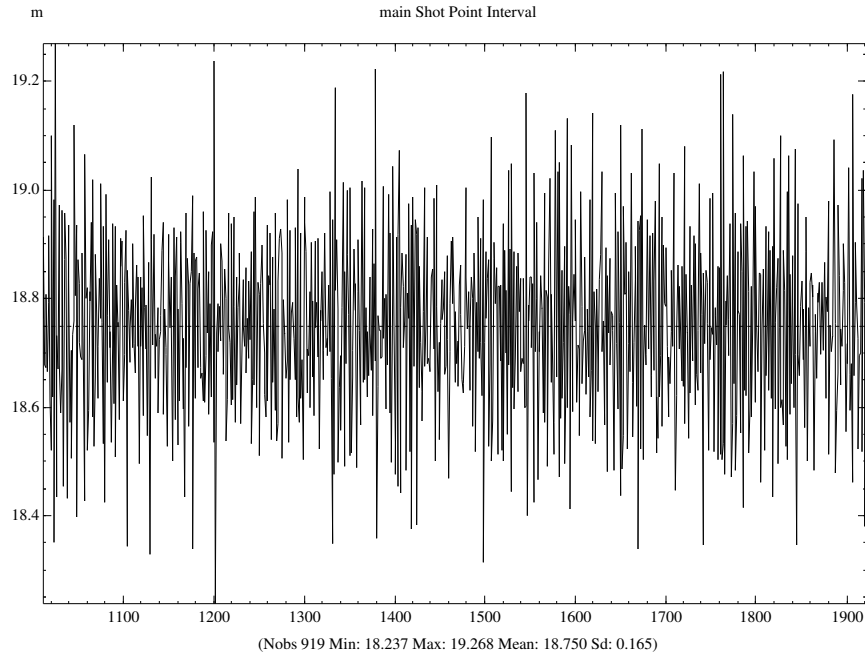
Client BENARIS PETROLEUM N.V.

Line Name PJ051380P1031 (31)

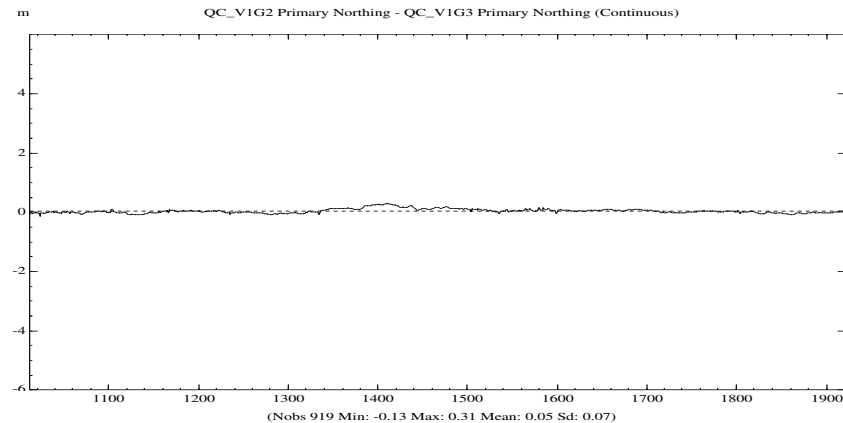
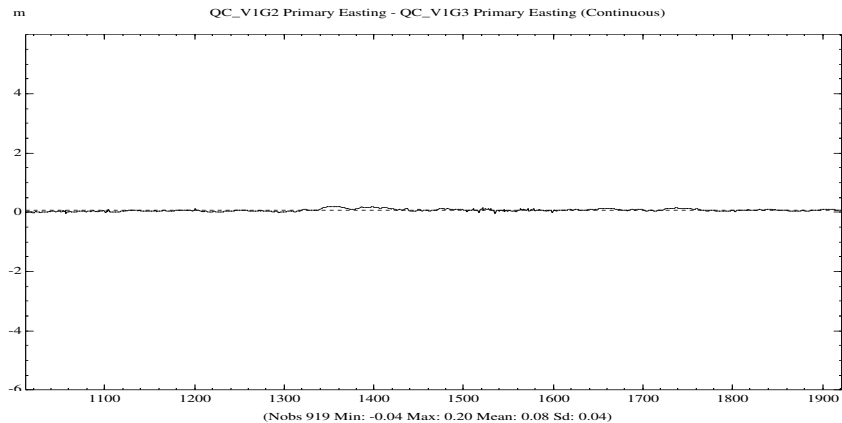
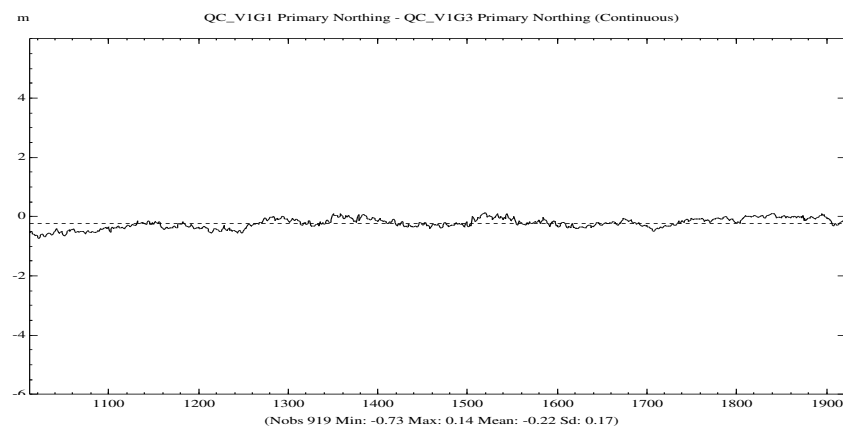
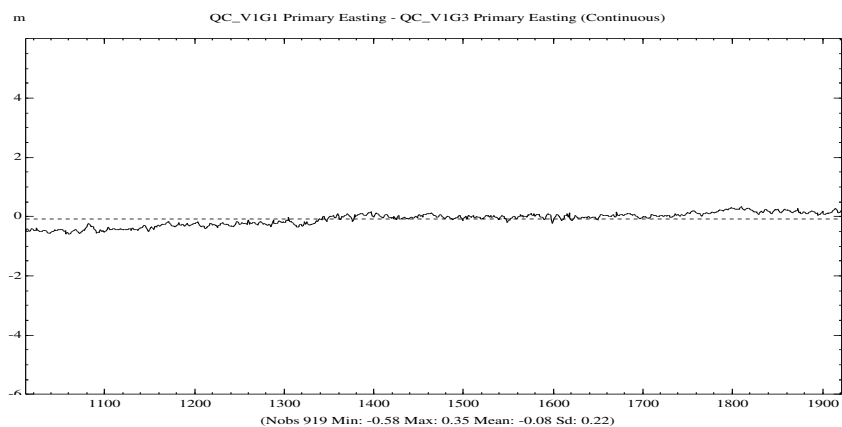
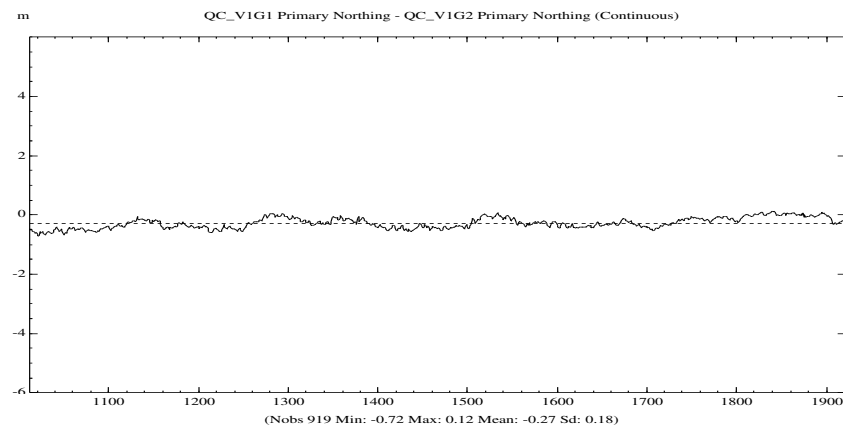
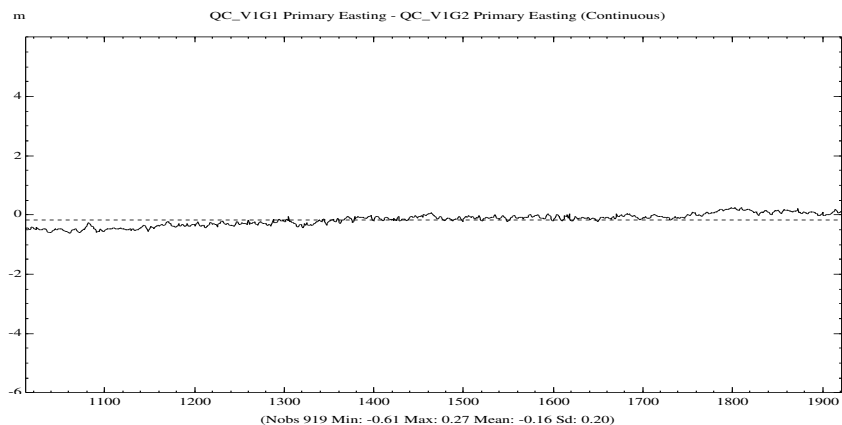
File Number 000

First Shot 1011 Date 21:07:24 28 Oct 2005

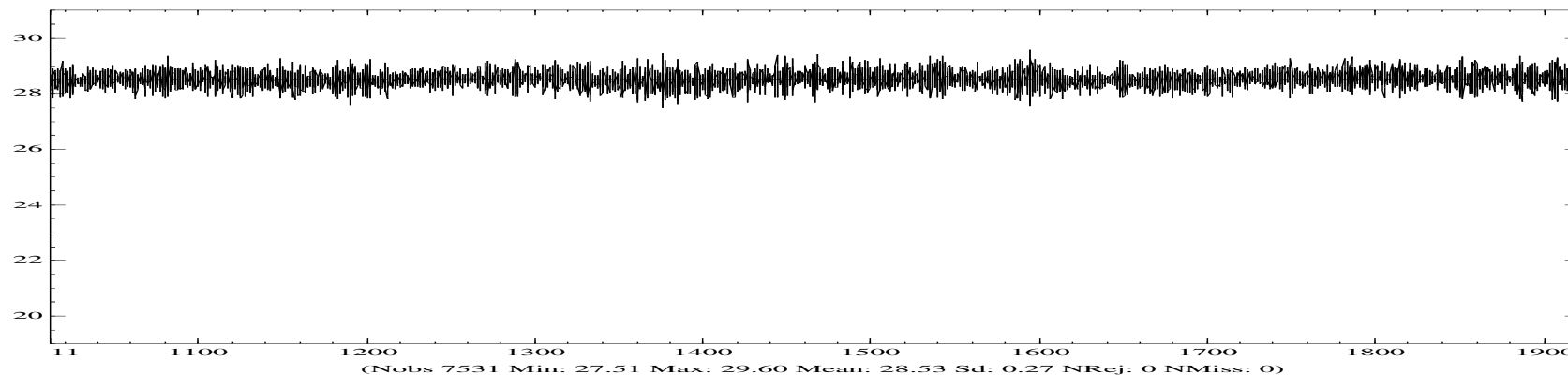
Last Shot 1929 Date 23:12:55 28 Oct 2005

[illegible]

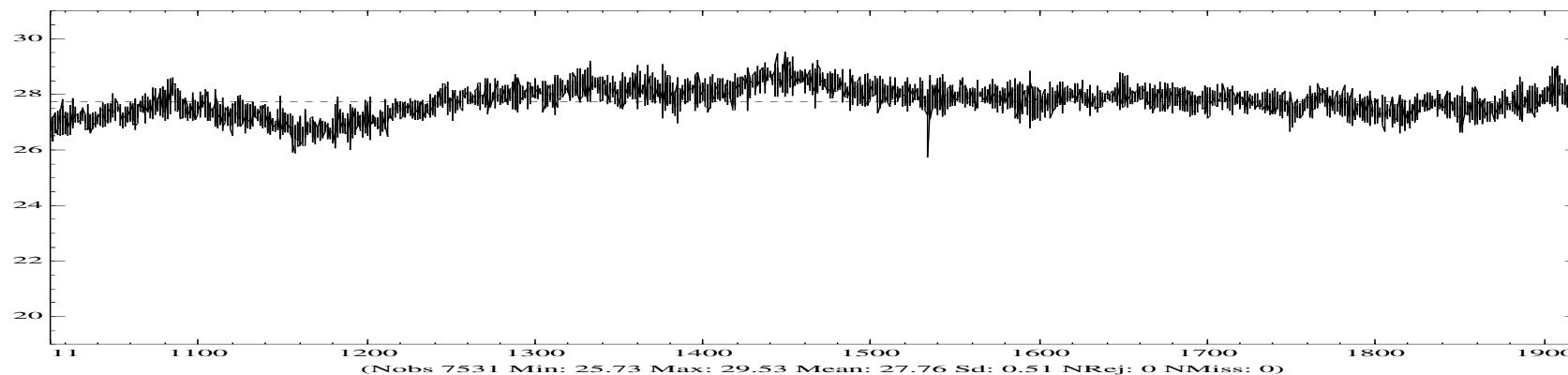
Network Name : main , Number of Missing Shots 0



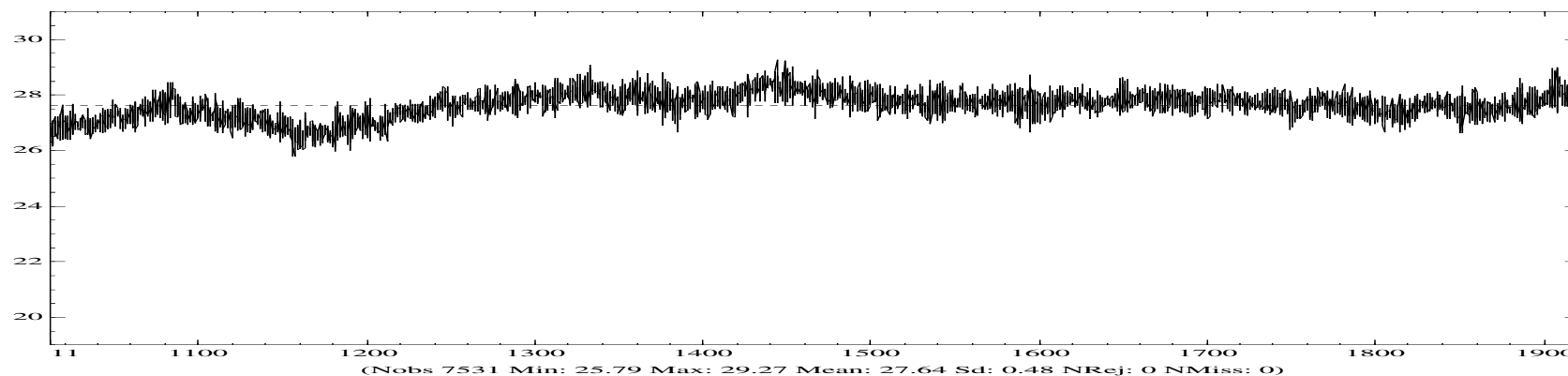
Raw: DG_V_XPCON_V1G1 Height



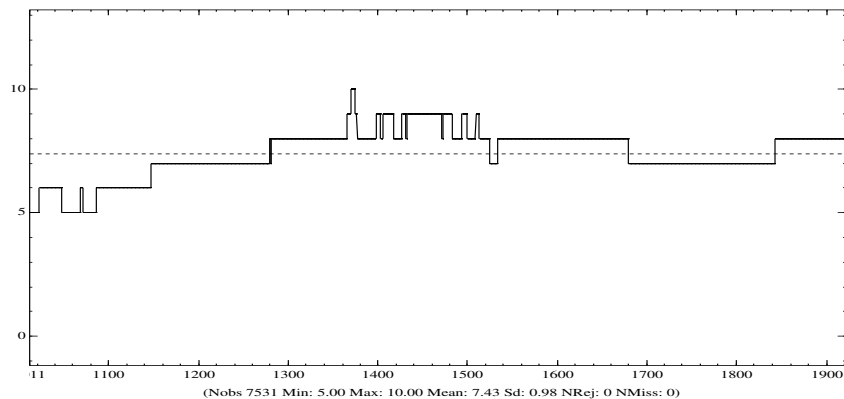
Raw: DG_V_MRDGPS_V1G2 Height



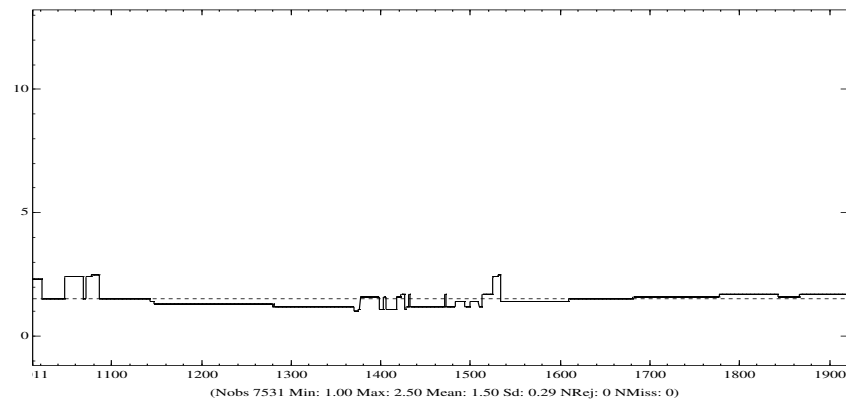
Raw: DG_V_MRDGPS_V1G3 Height



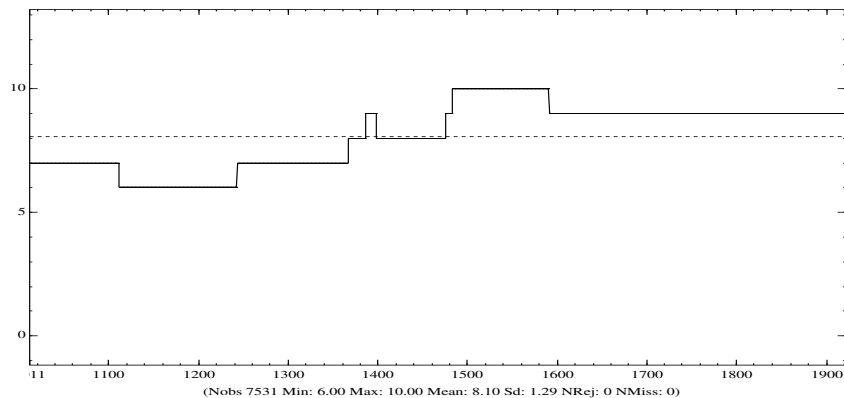
Raw: DG_V_XPCON_V1G1 NSats Tracked



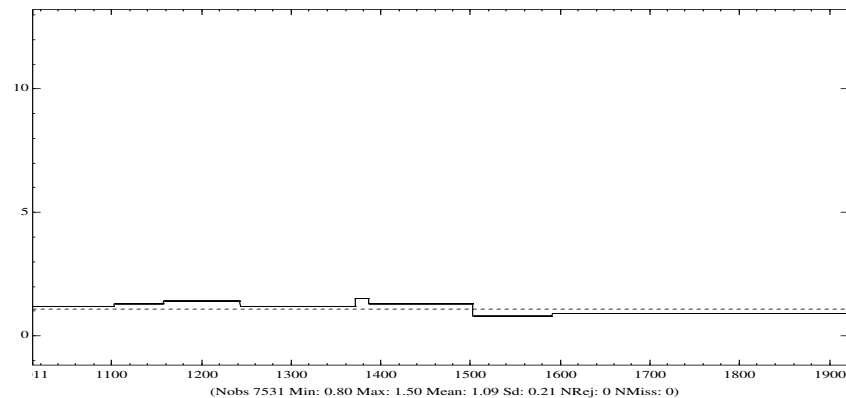
Raw: DG_V_XPCON_V1G1 HDOP



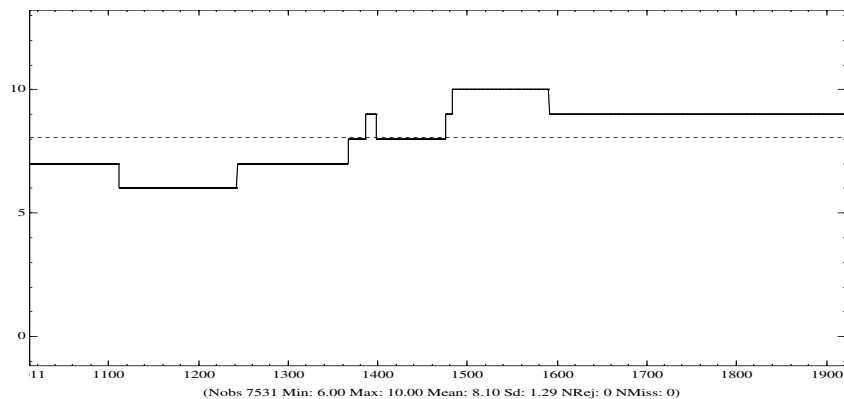
Raw: DG_V_MRDGPS_V1G2 NSats Tracked



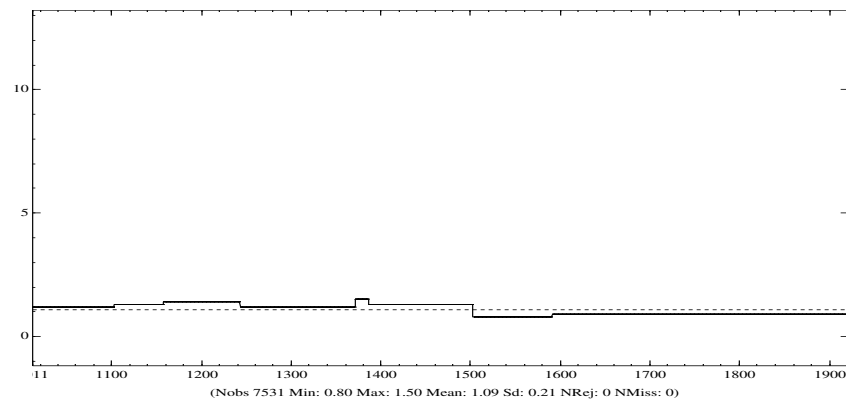
Raw: DG_V_MRDGPS_V1G2 HDOP

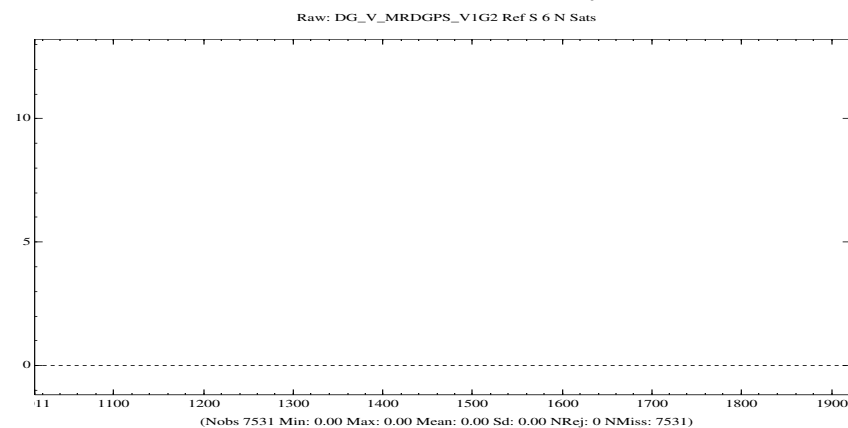
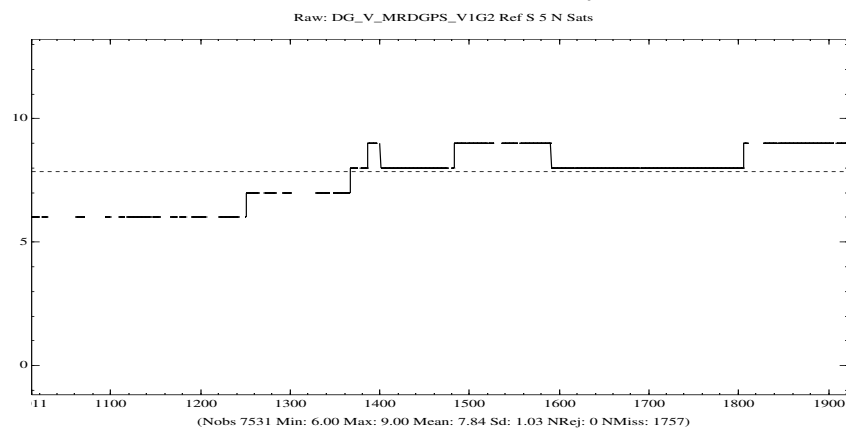
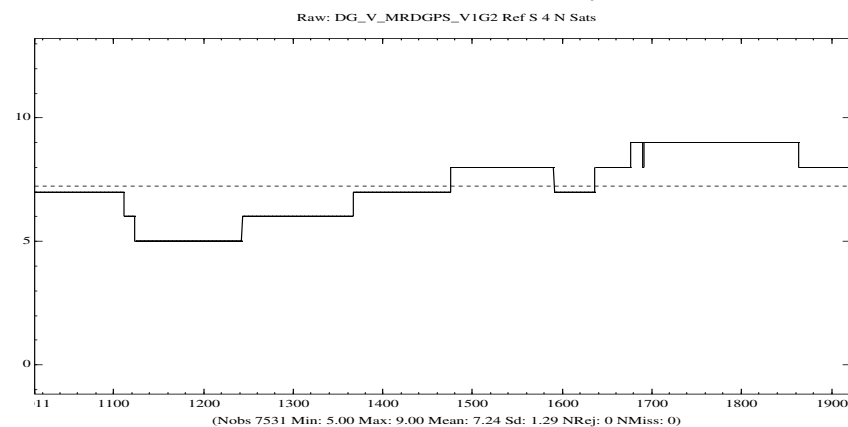
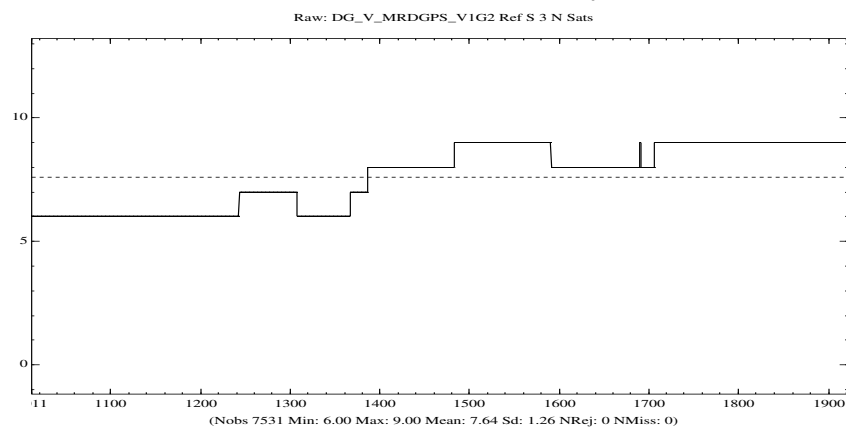
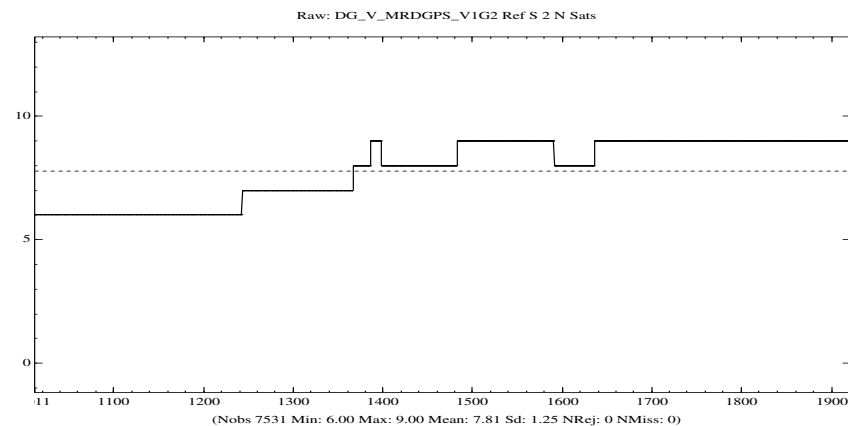
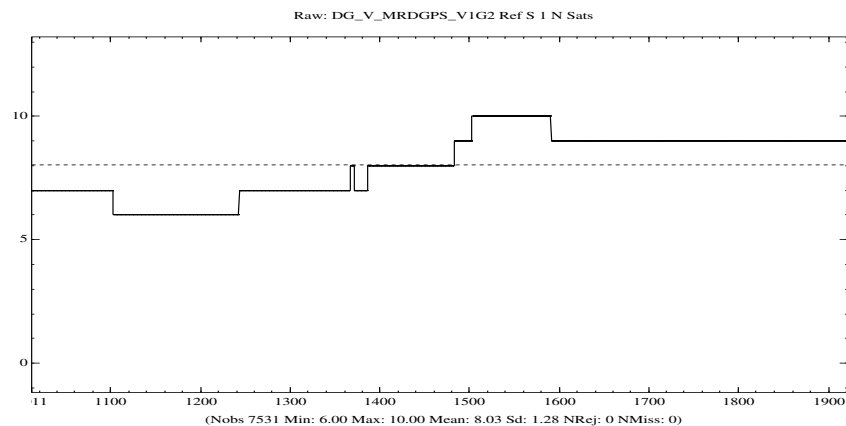


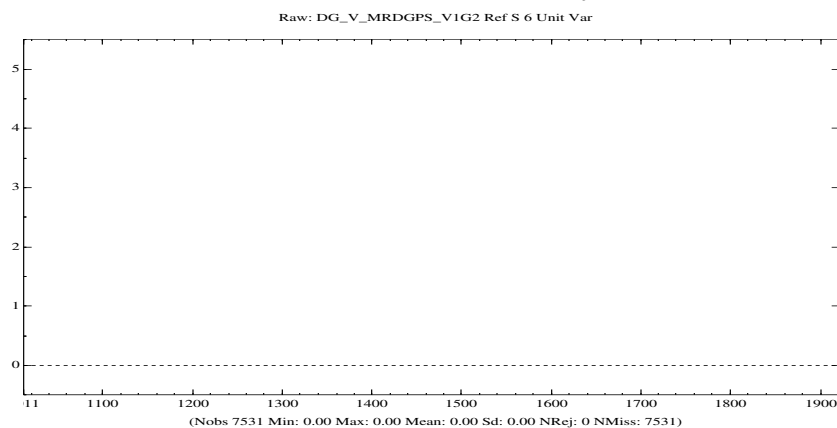
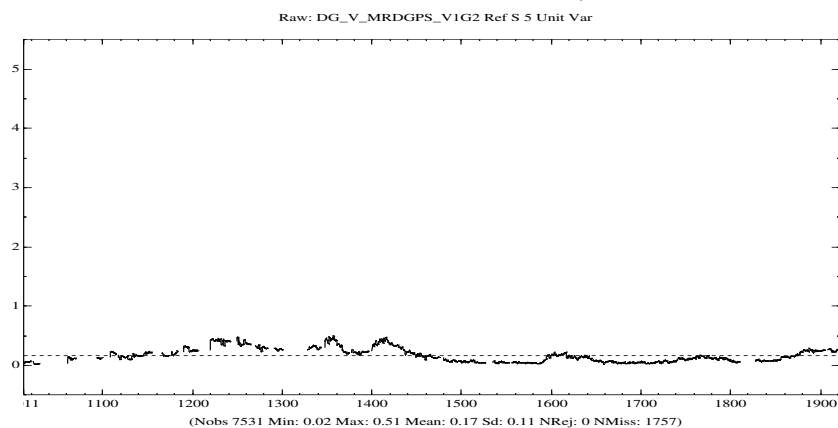
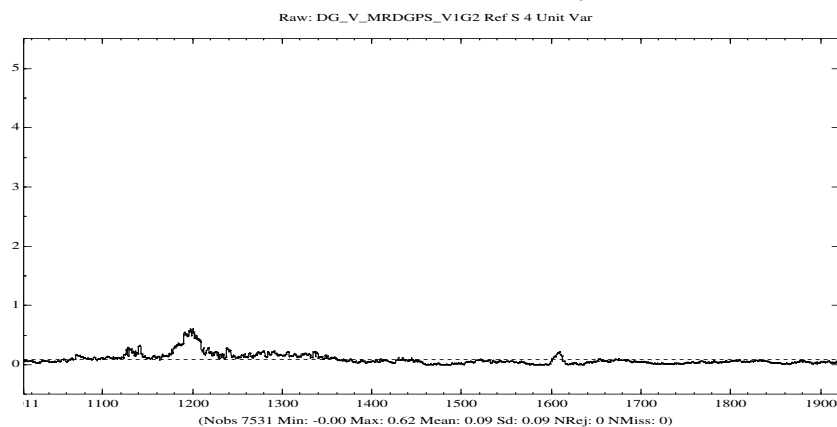
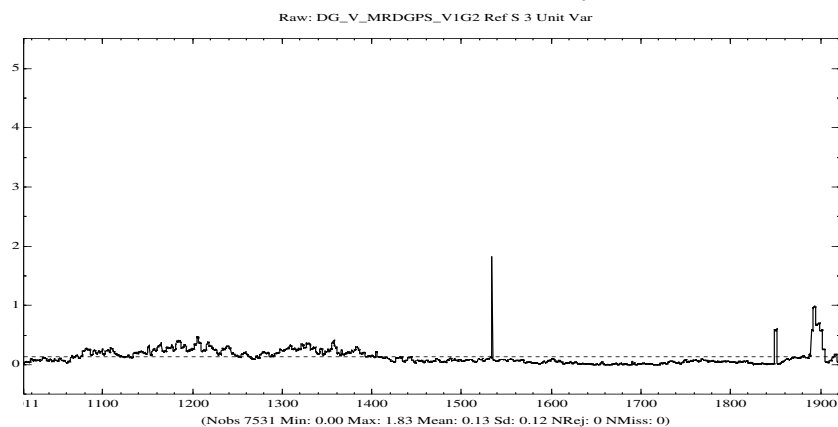
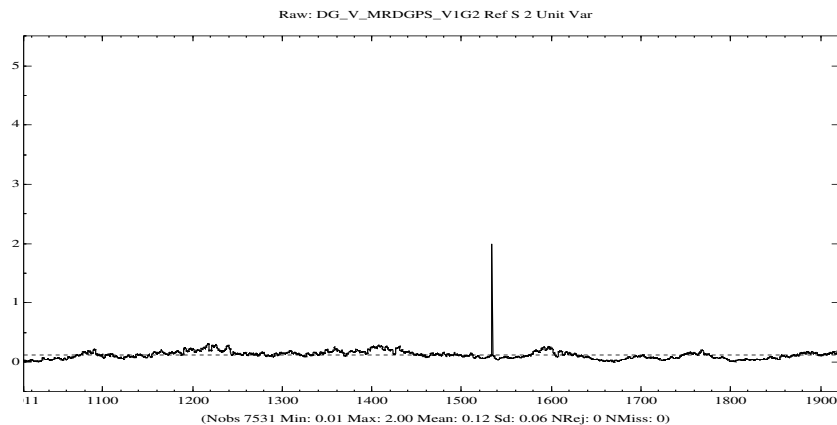
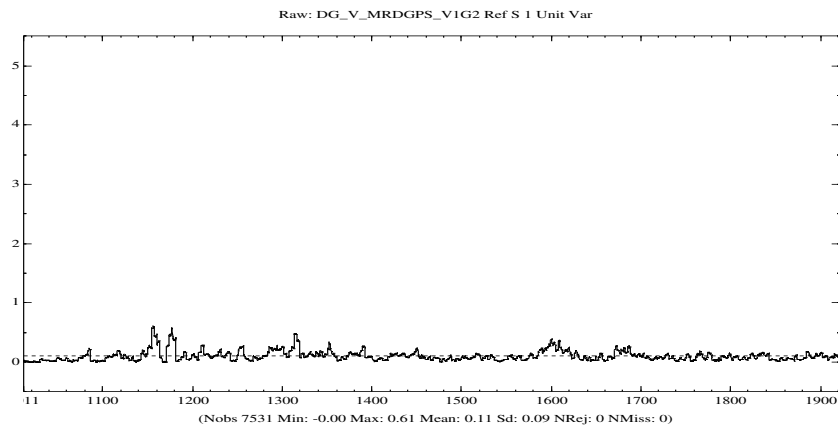
Raw: DG_V_MRDGPS_V1G3 NSats Tracked

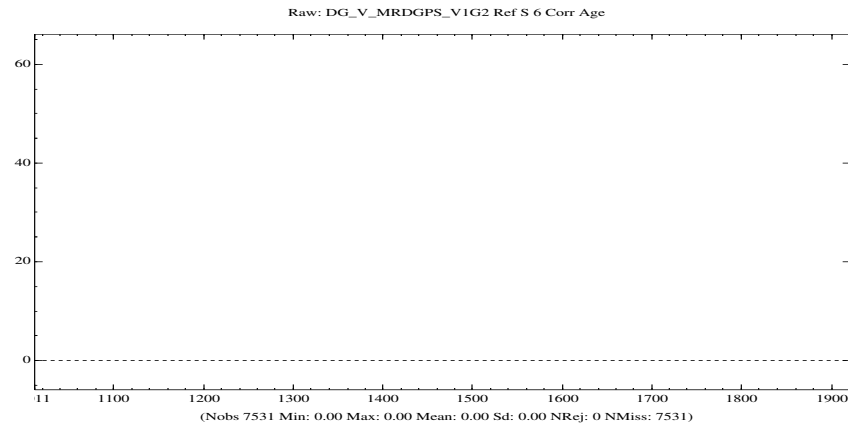
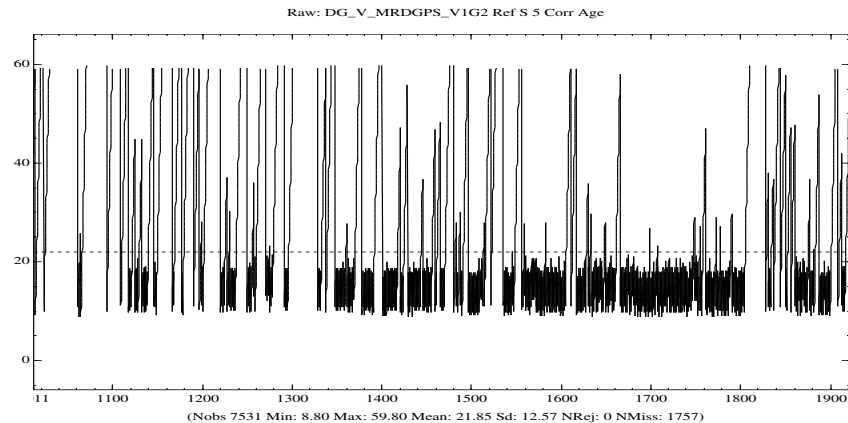
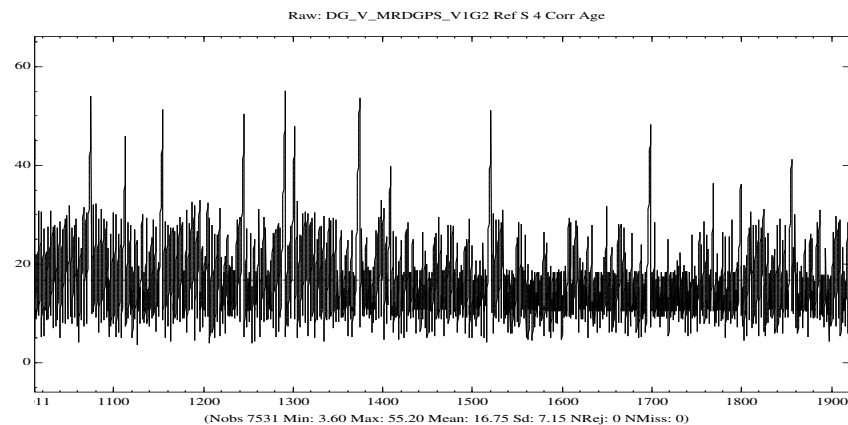
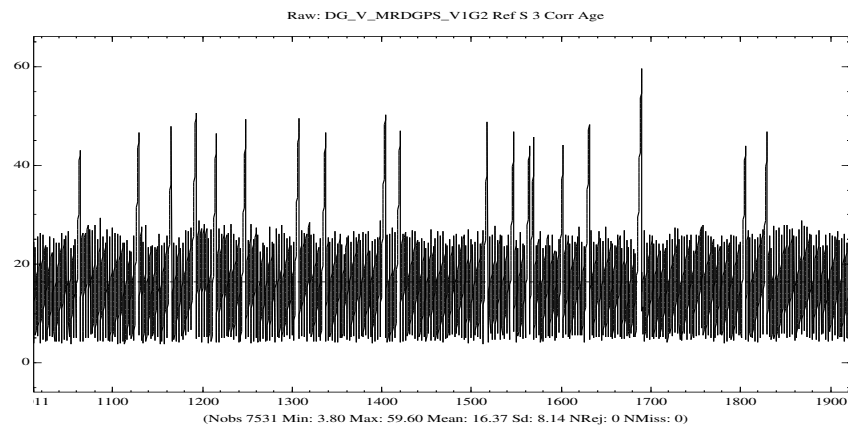
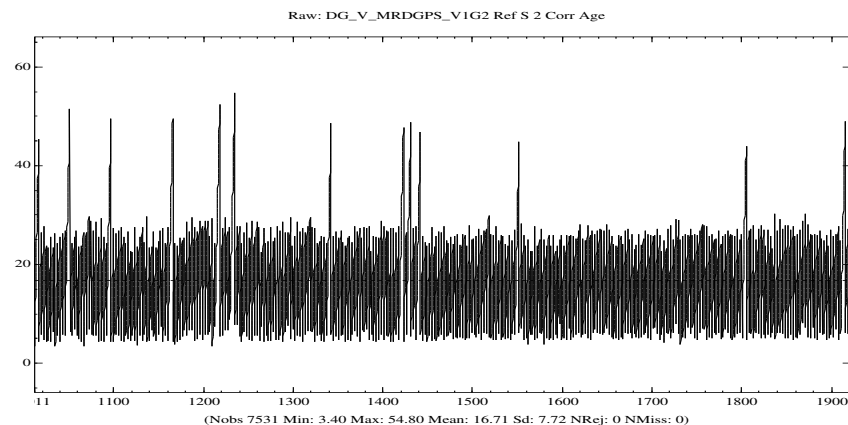
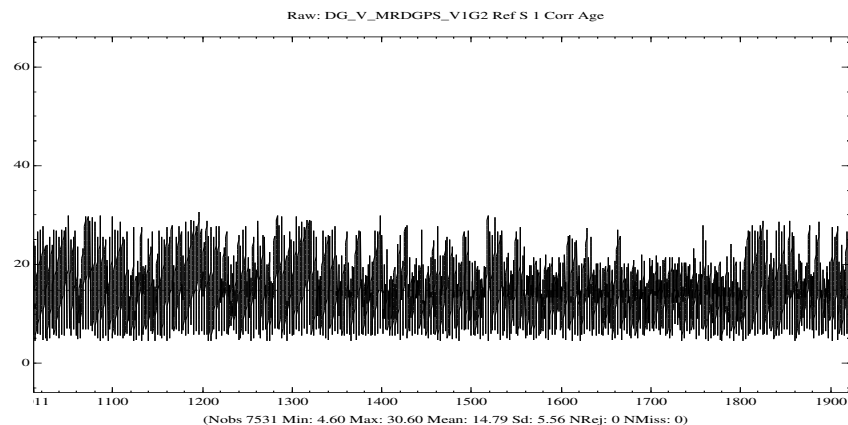


Raw: DG_V_MRDGPS_V1G3 HDOP

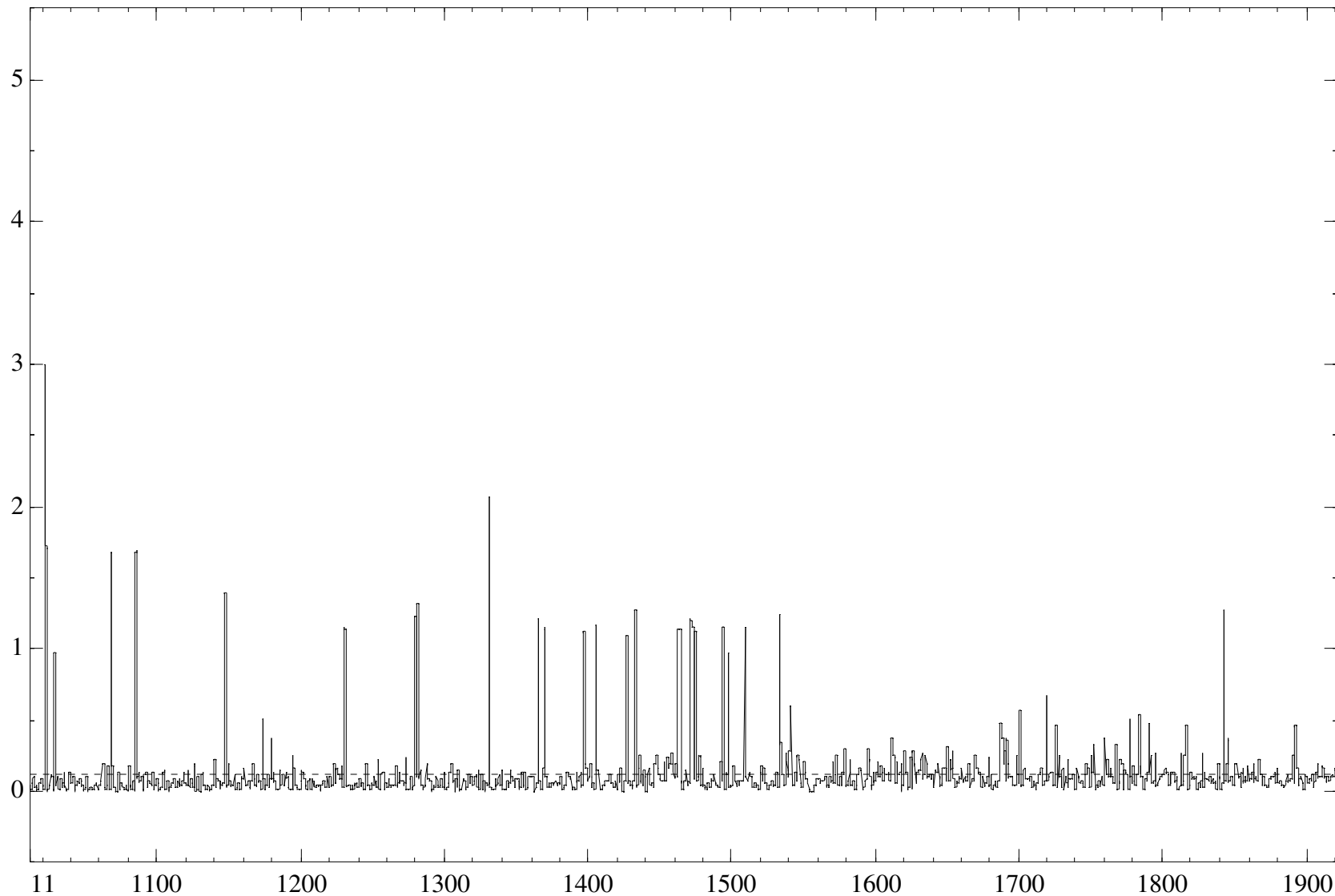






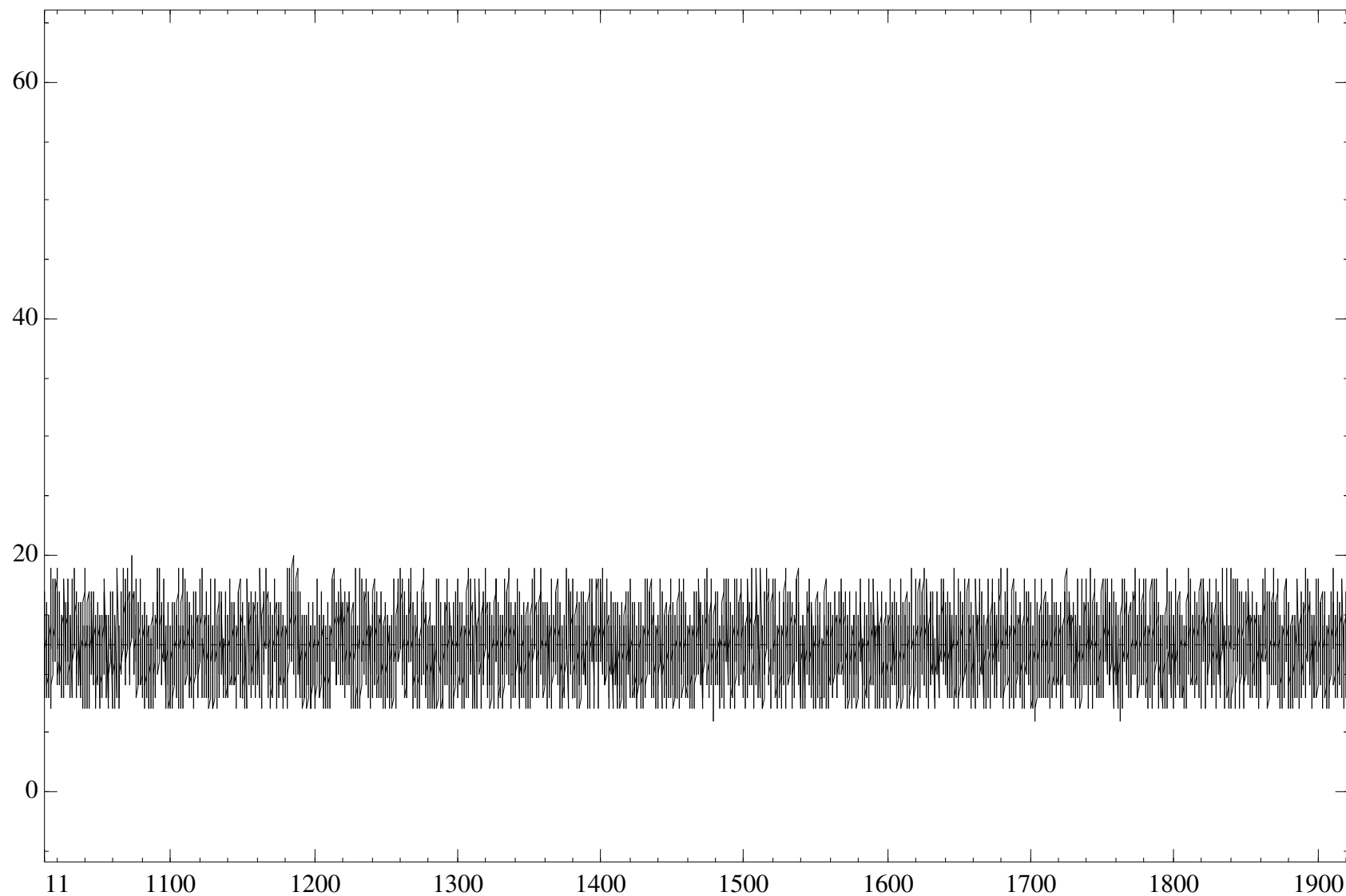


Raw: DG_V_XPCON_V1G1 Unit Variance



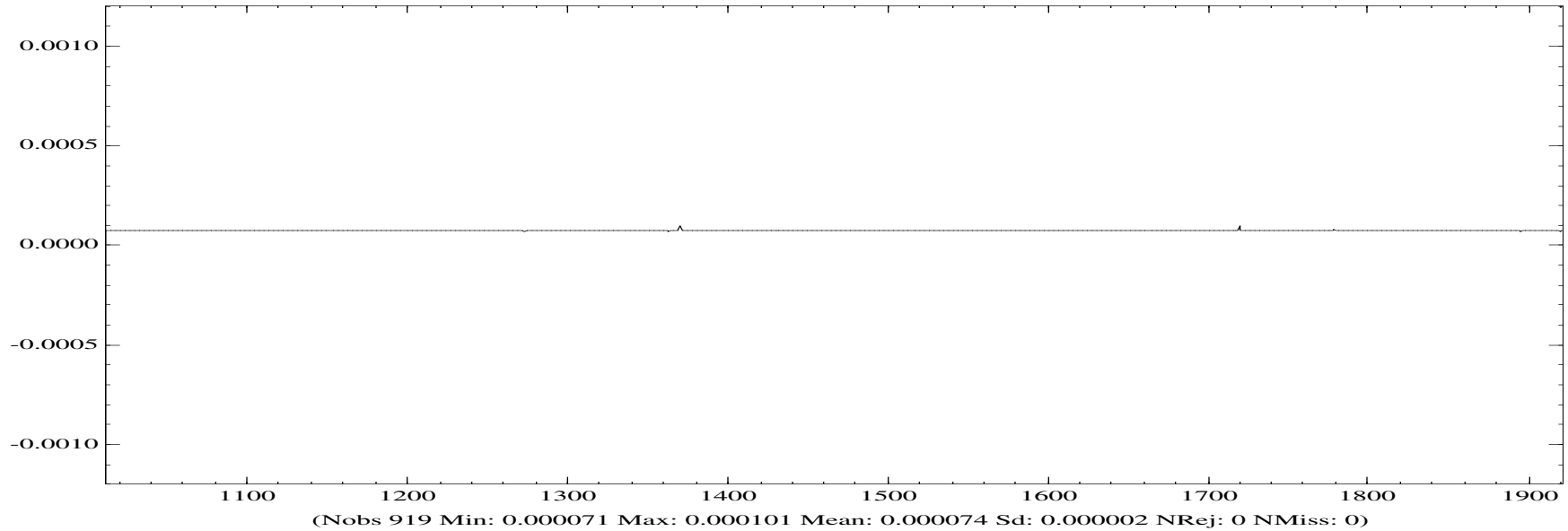
(Nobs 7531 Min: -0.00 Max: 3.01 Mean: 0.12 Sd: 0.22 NRej: 0 NMiss: 0)

Raw: DG_V_XPCON_V1G1 Latency (s)

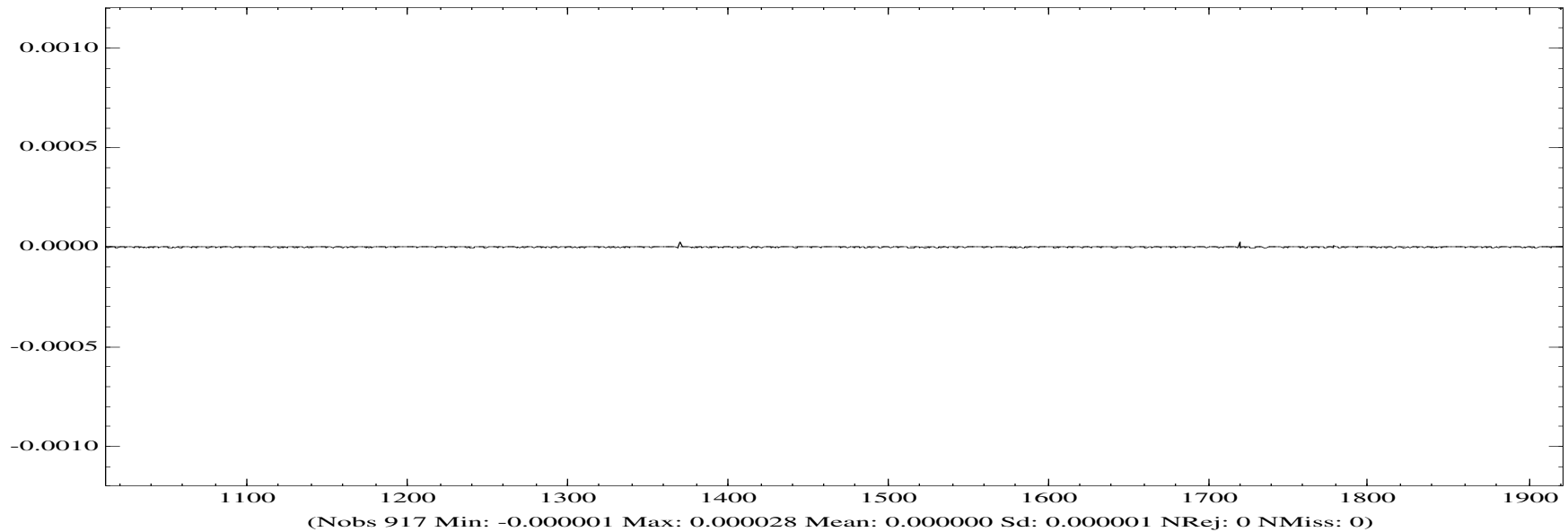


(Nobs 7531 Min: 6.00 Max: 20.00 Mean: 12.37 Sd: 2.77 NRej: 0 NMiss: 0)

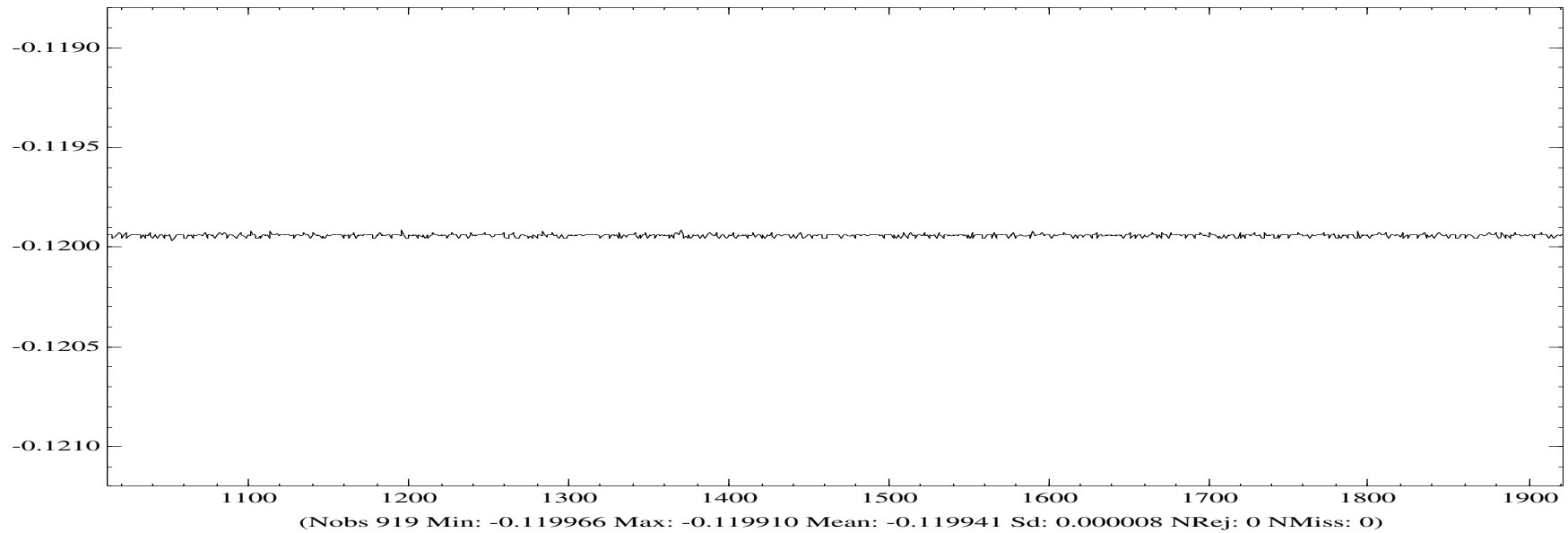
Output Trigger: ori-rtnu Shot_predict - Input Trigger: ori-rtnu TB (Continuous)

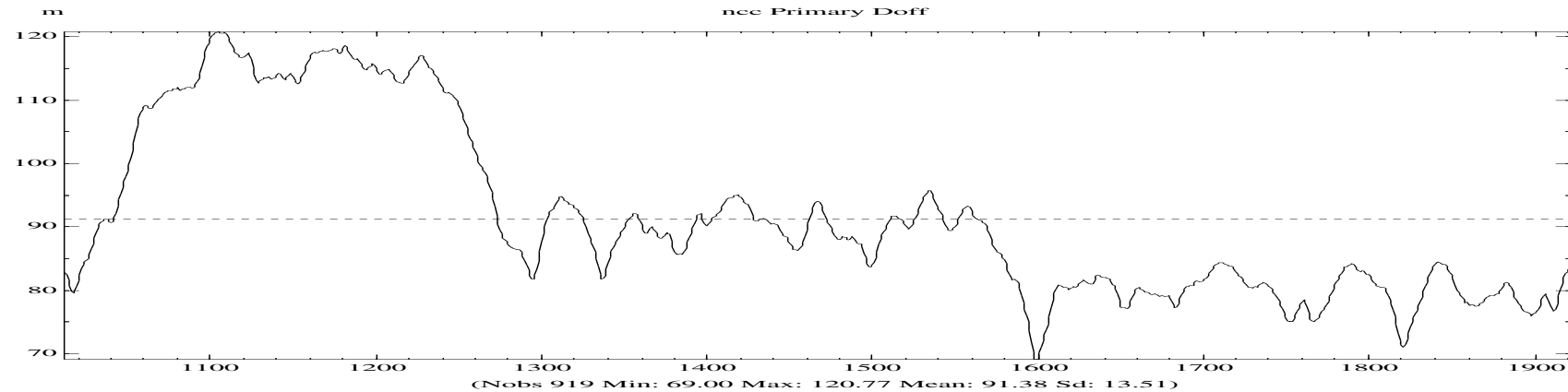
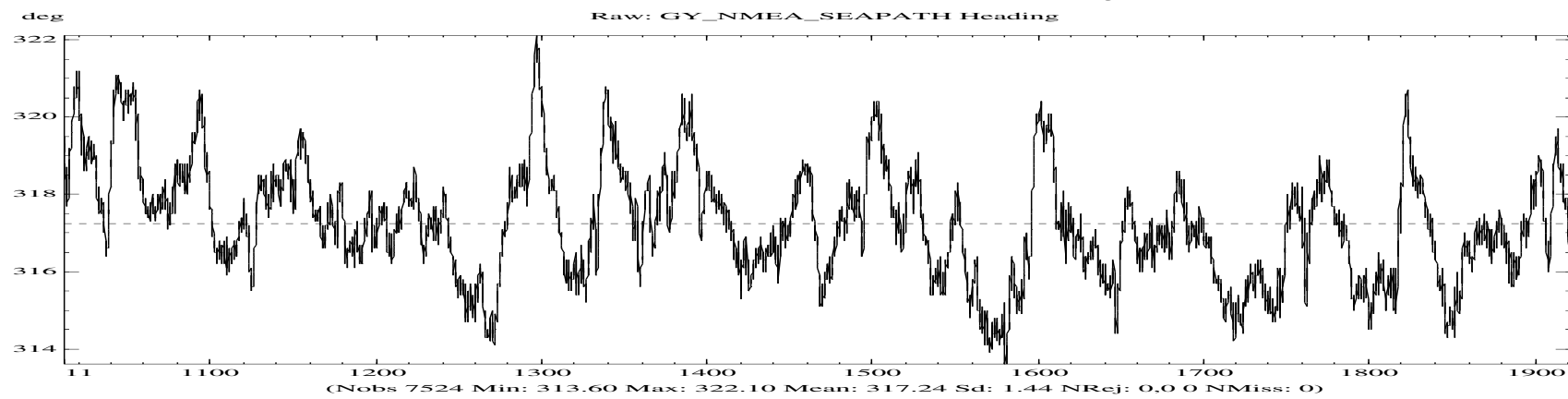
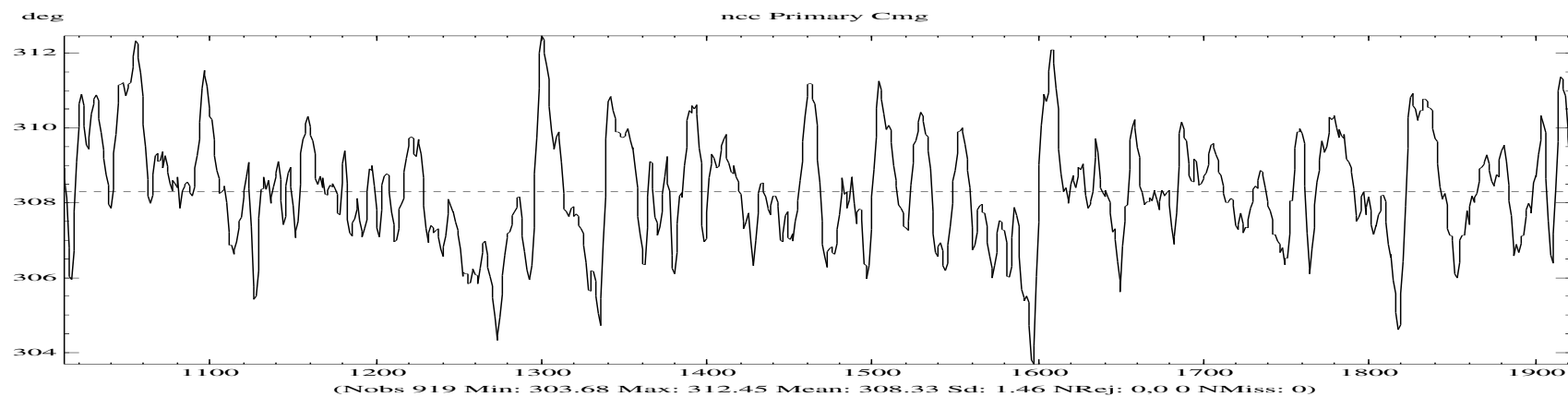


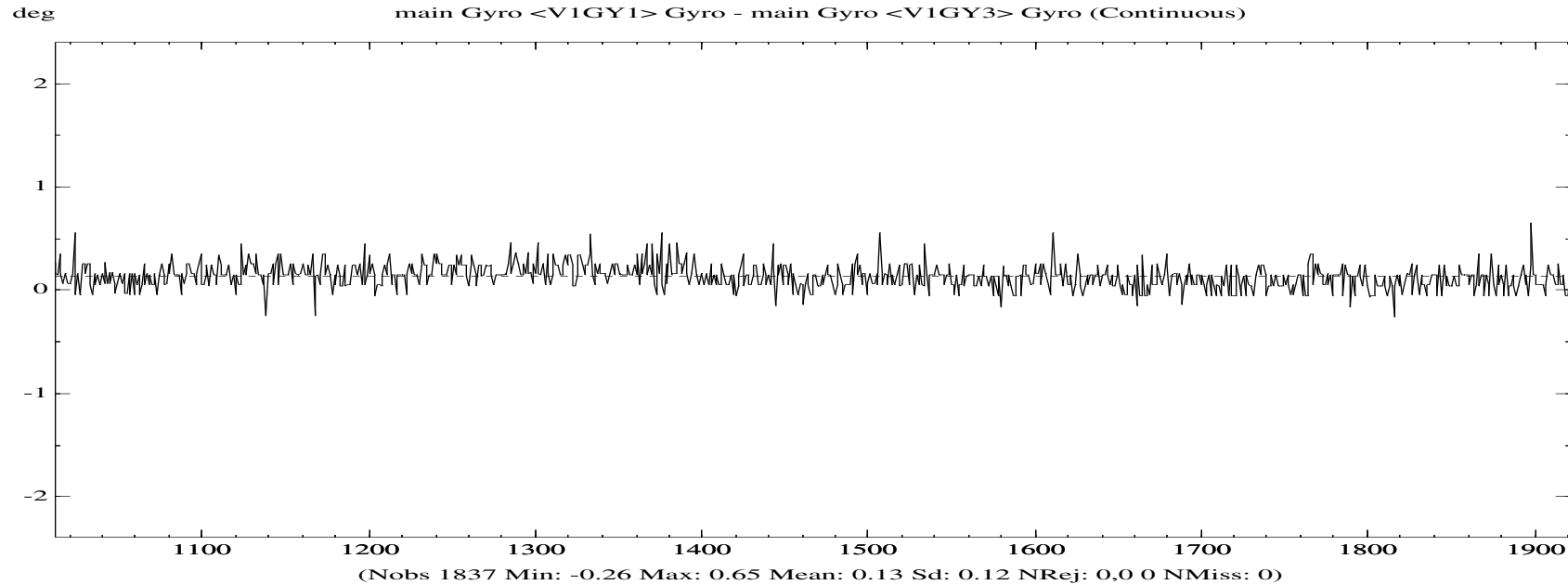
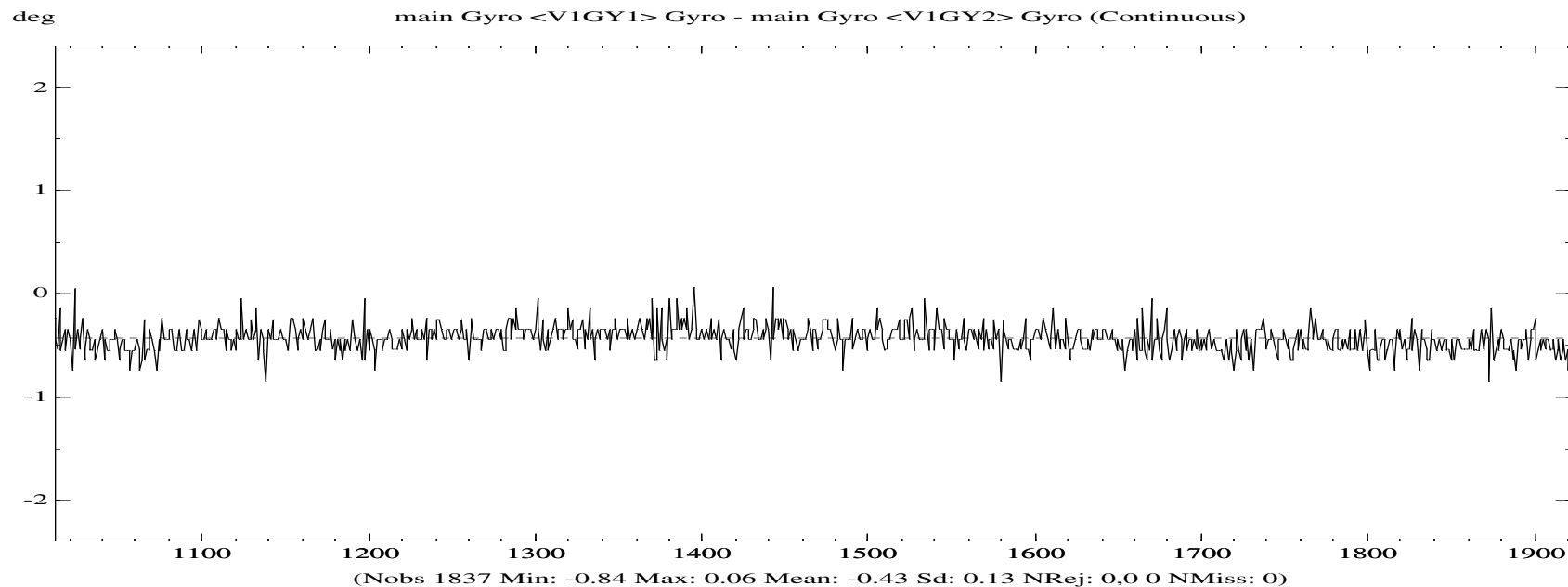
Raw: TL_TRUETIME EVENT TIME - Input Trigger: ori-rtnu TB (Continuous)

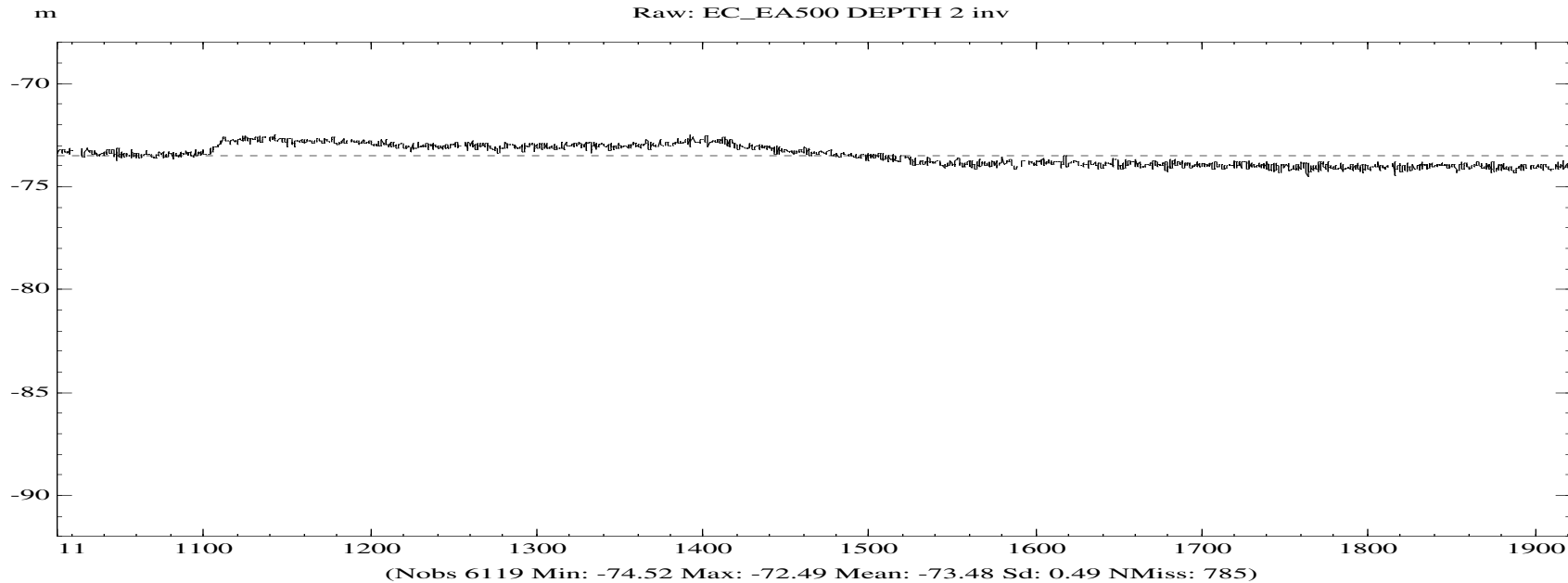
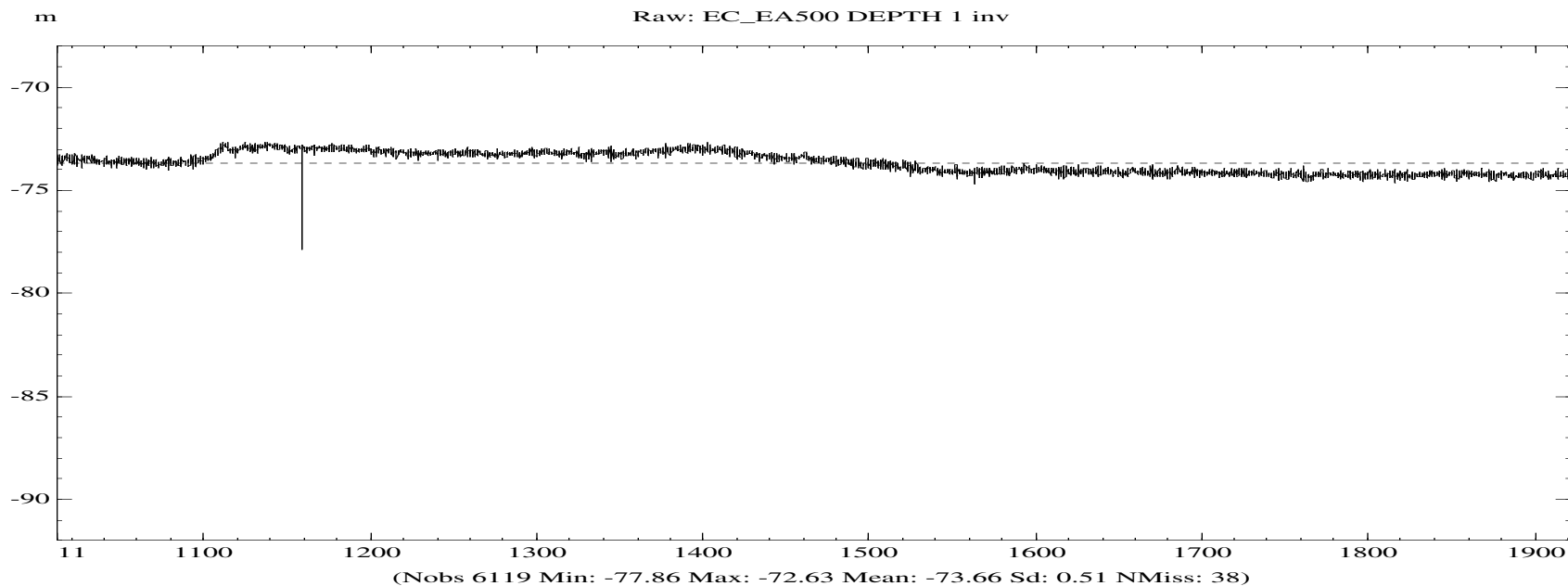


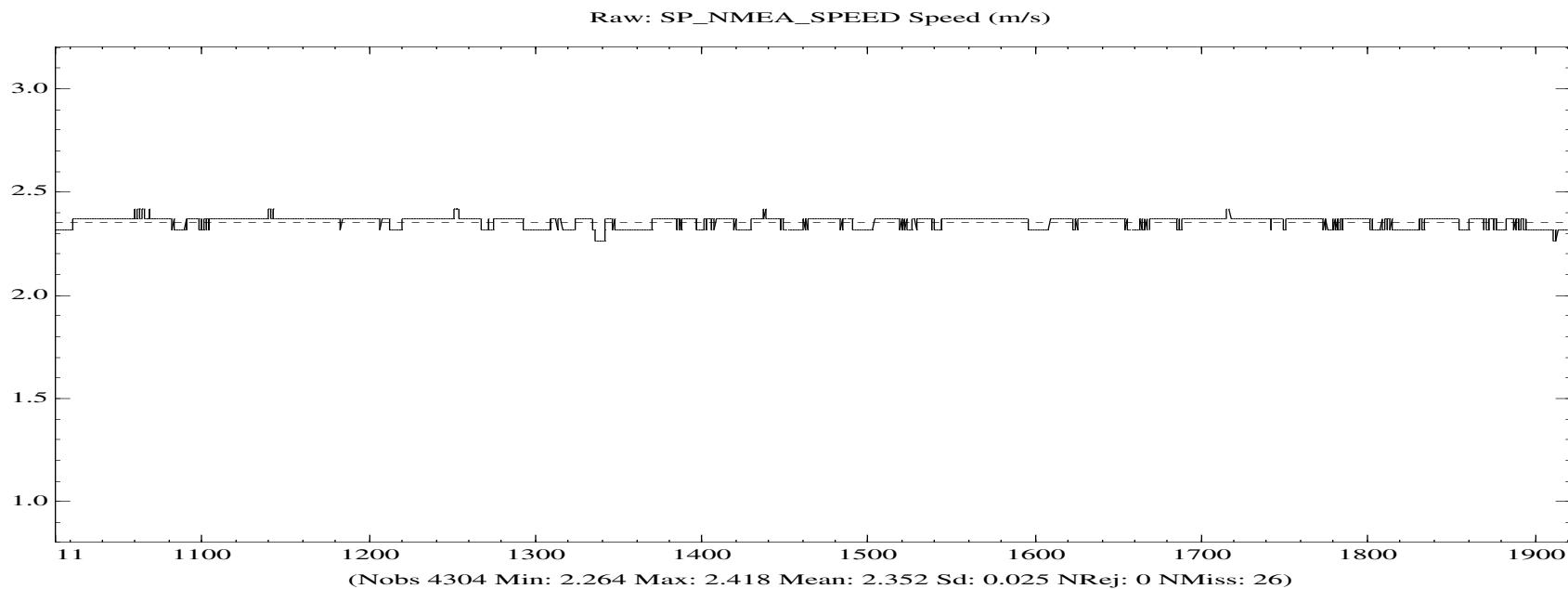
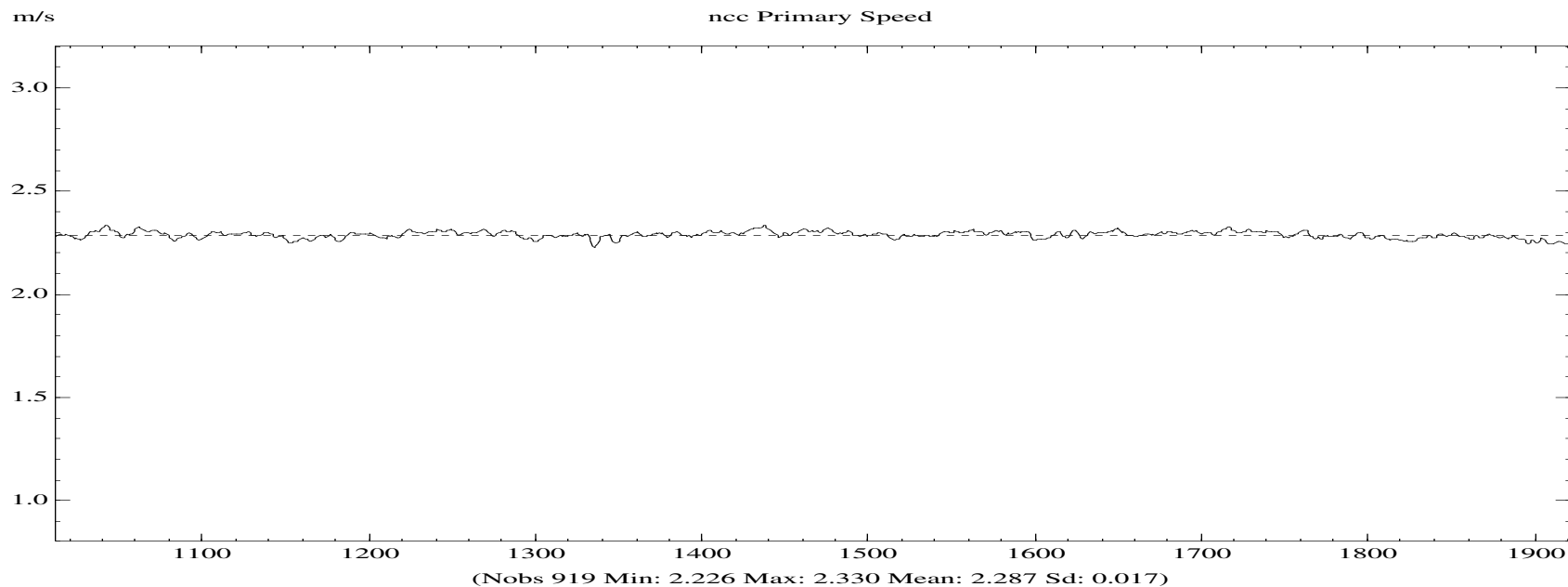
Input Trigger: ori-rtnu SR - Input Trigger: ori-rtnu TB (Continuous)

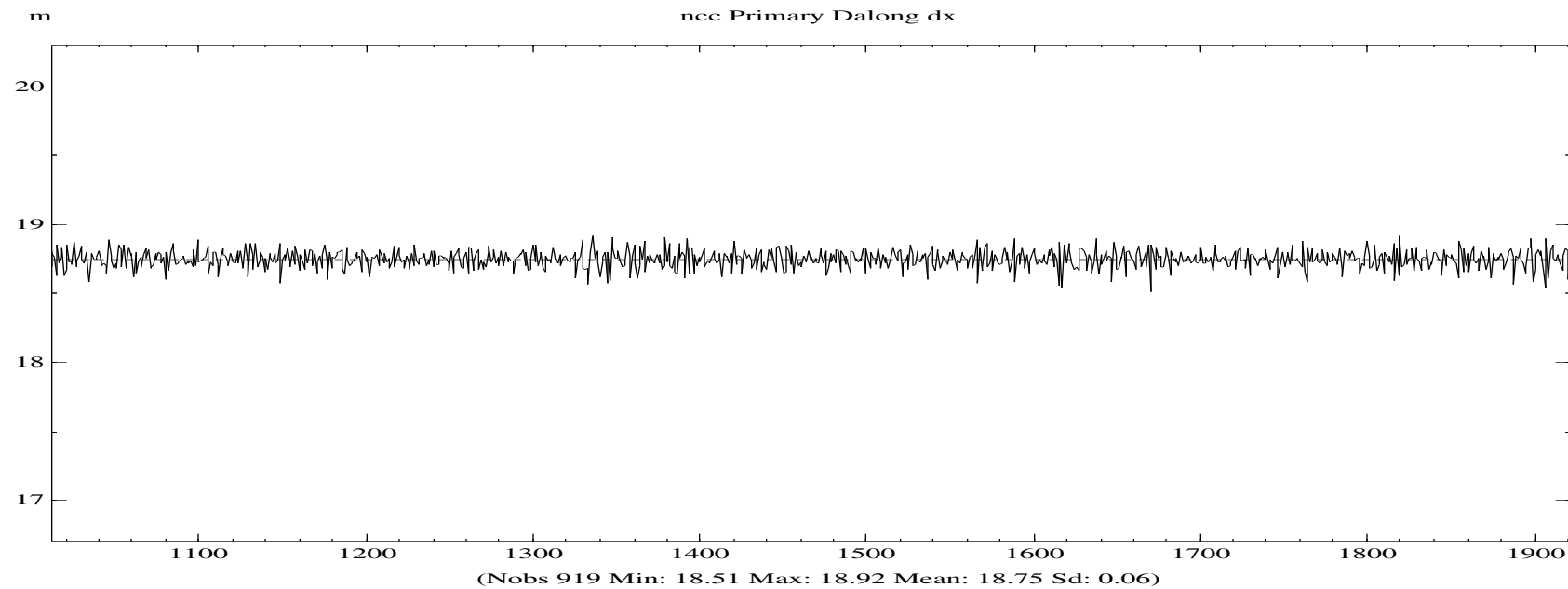




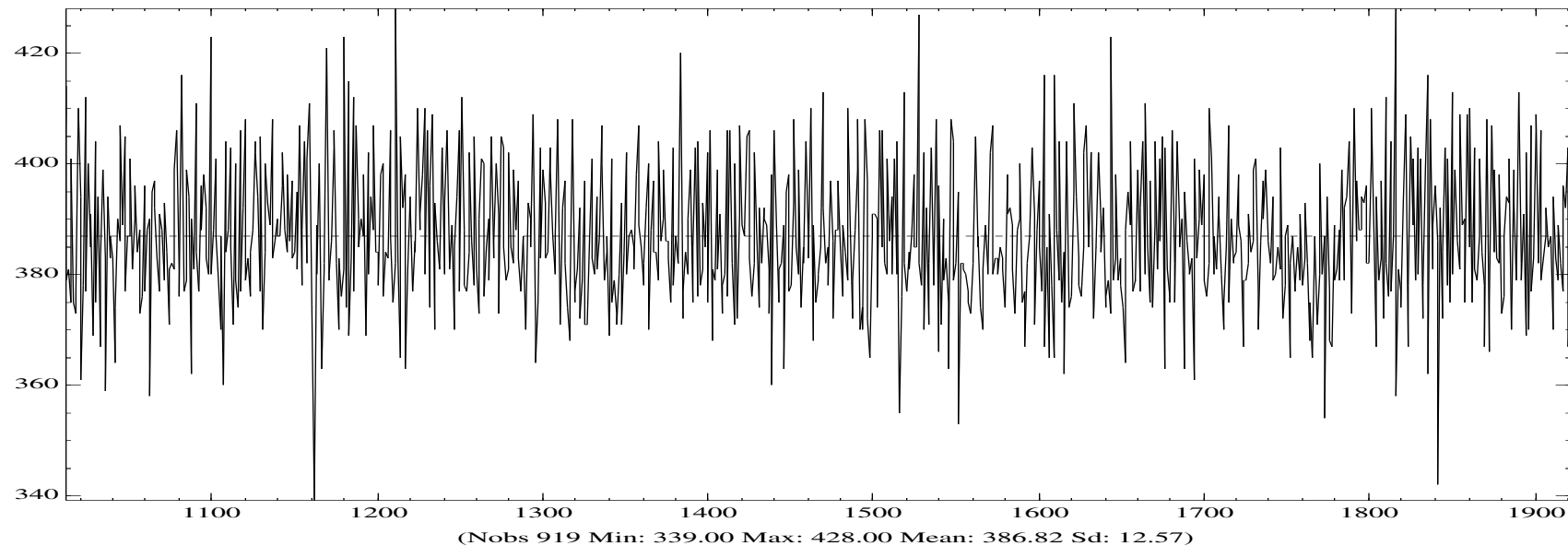




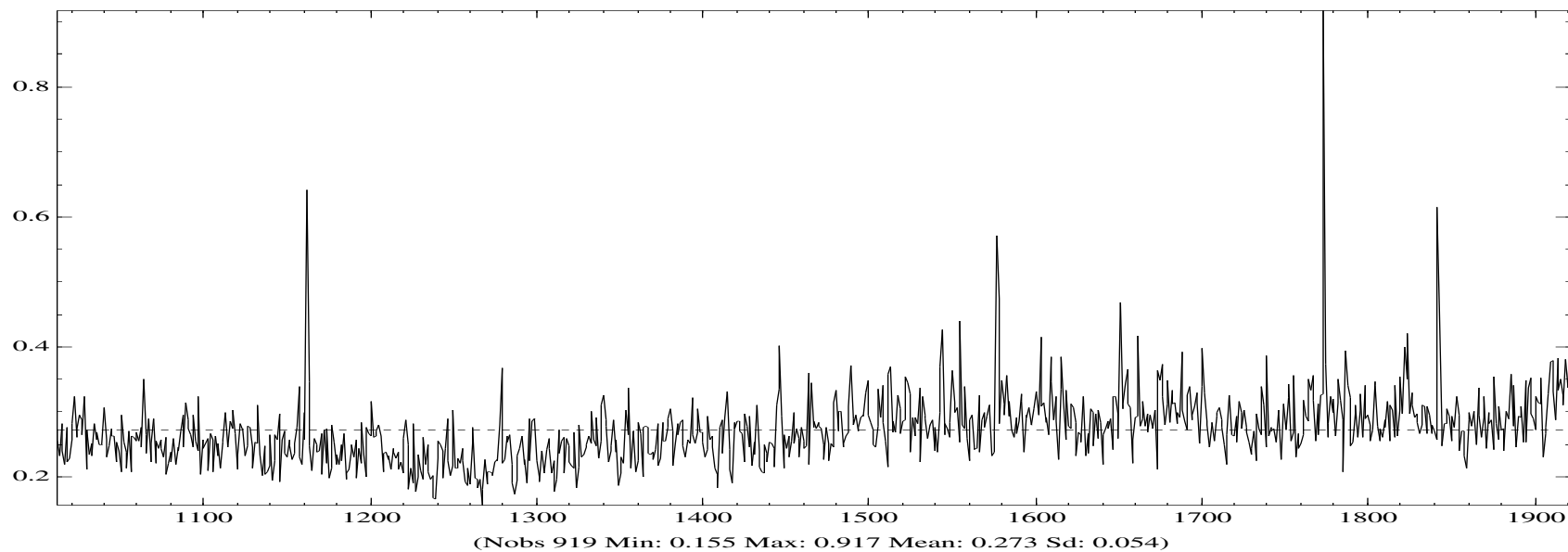


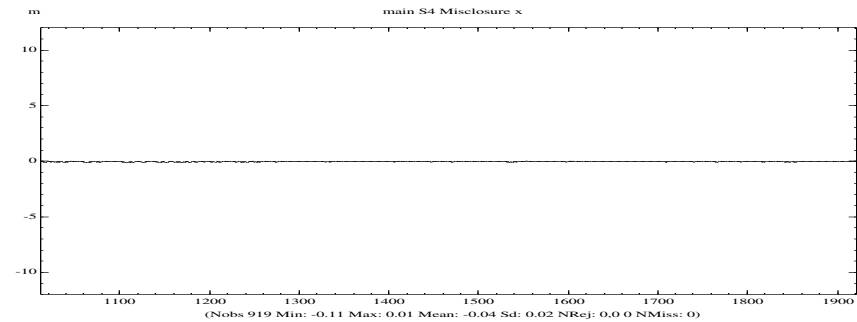
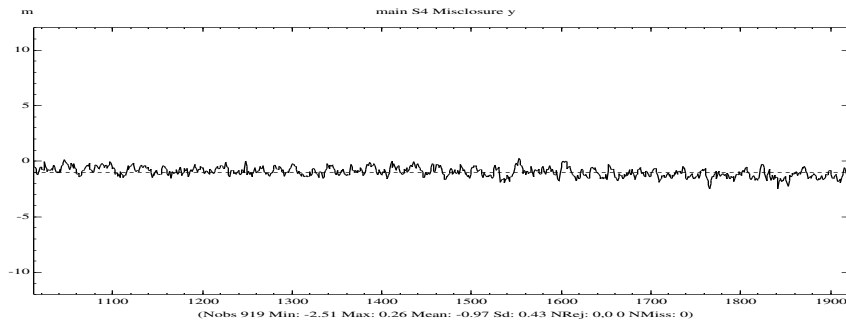
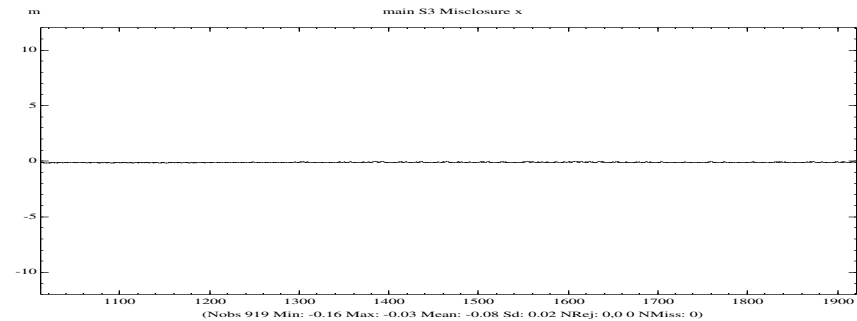
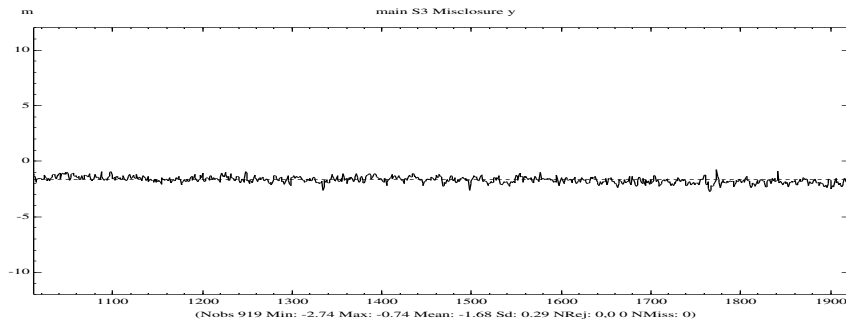
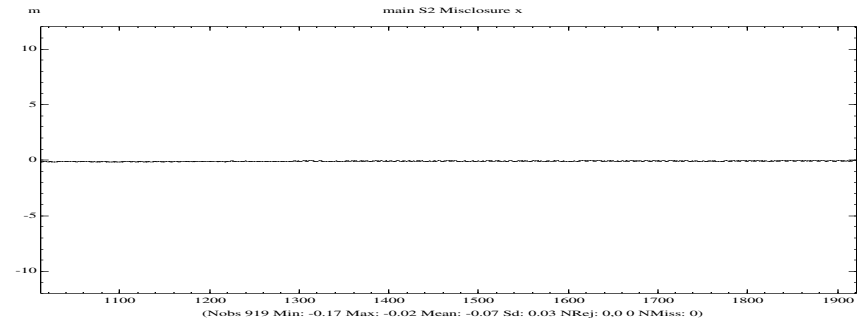
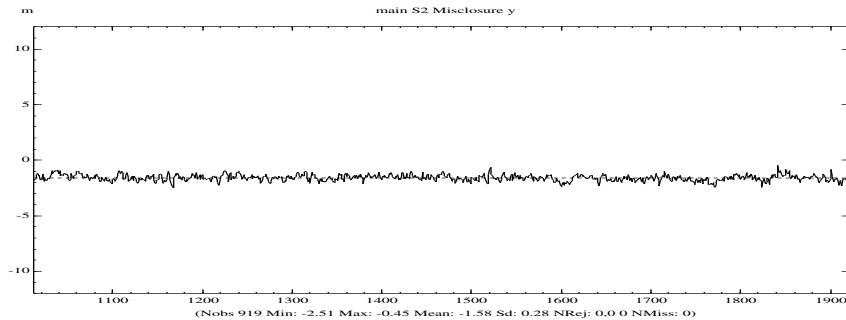
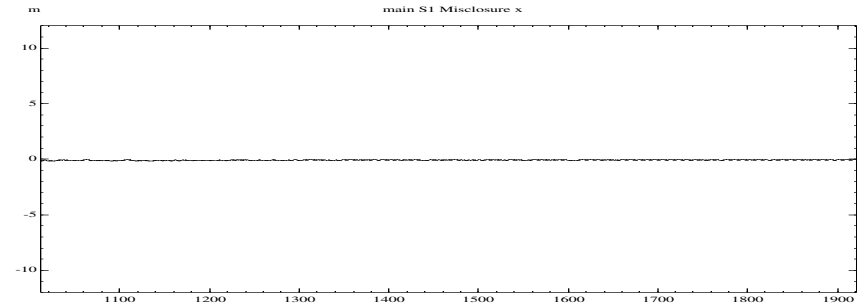
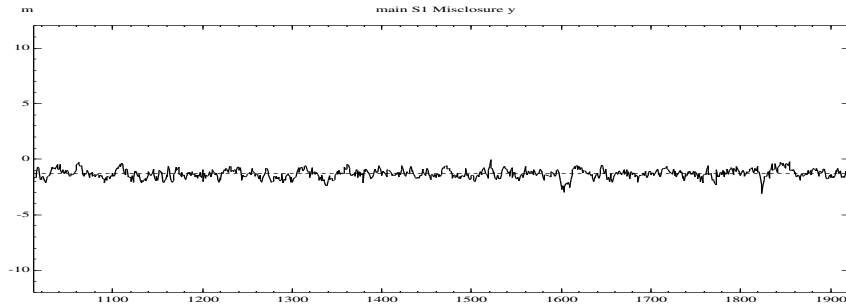


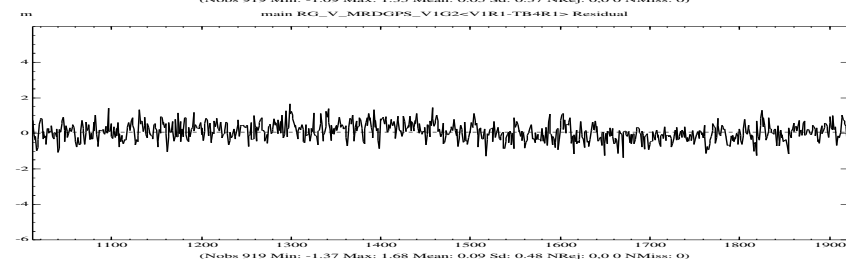
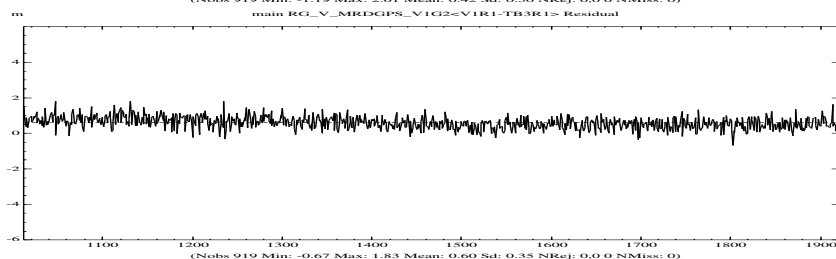
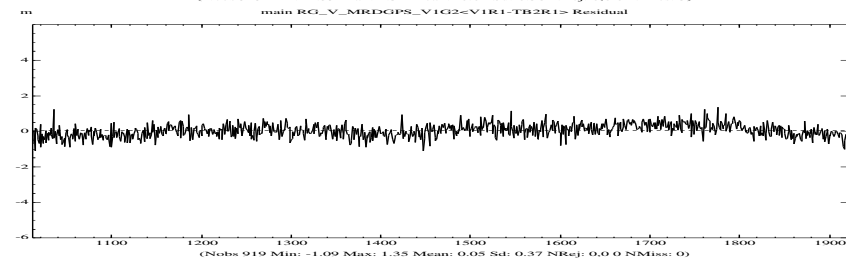
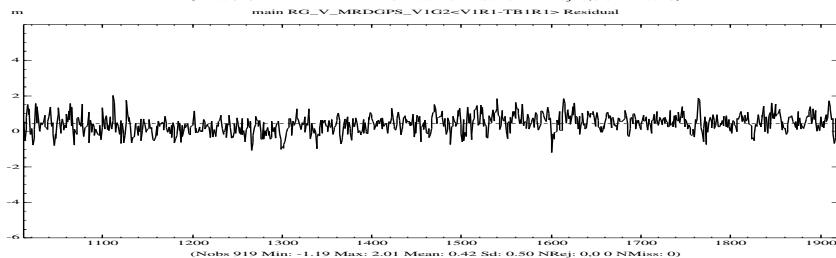
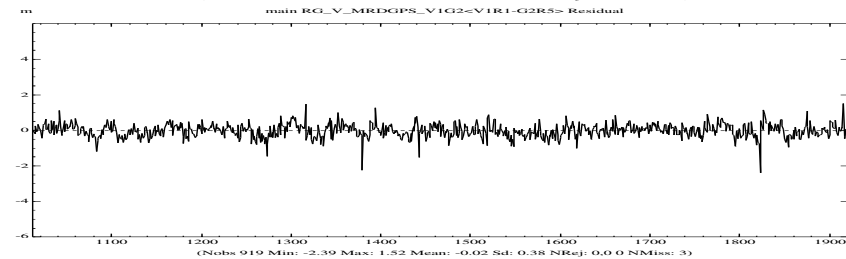
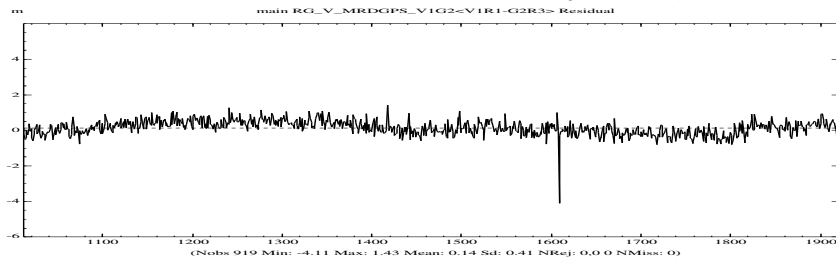
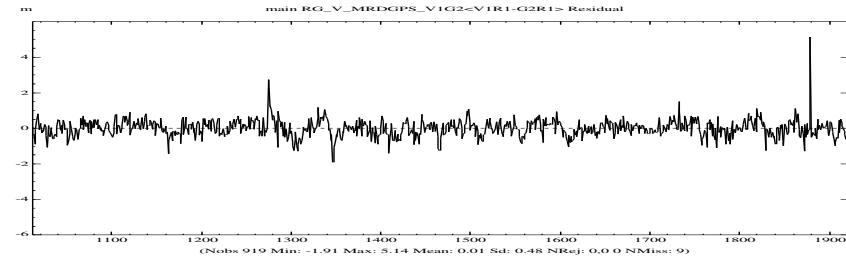
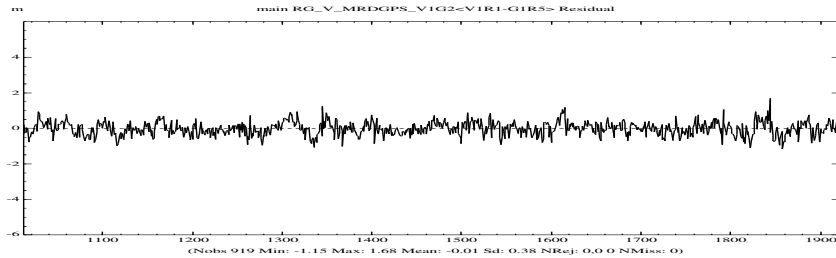
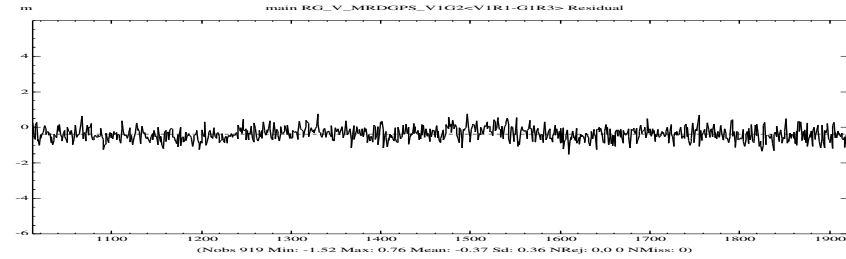
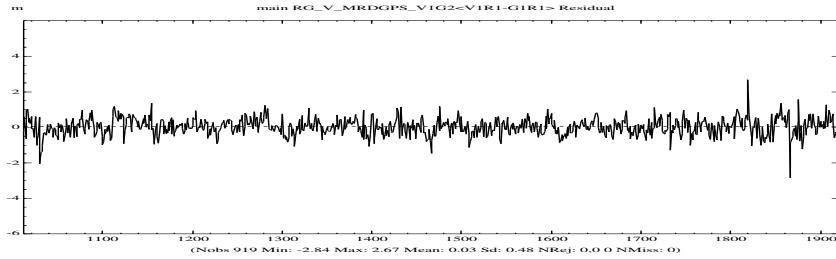
main DOF

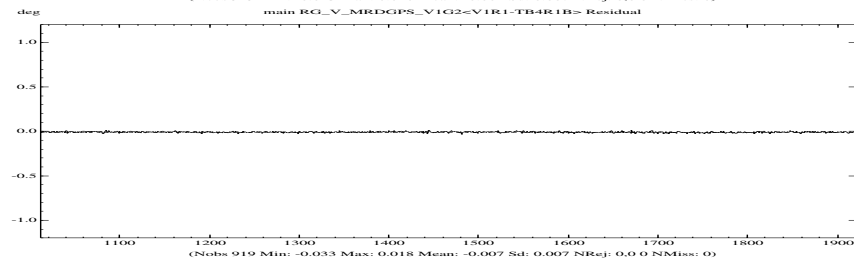
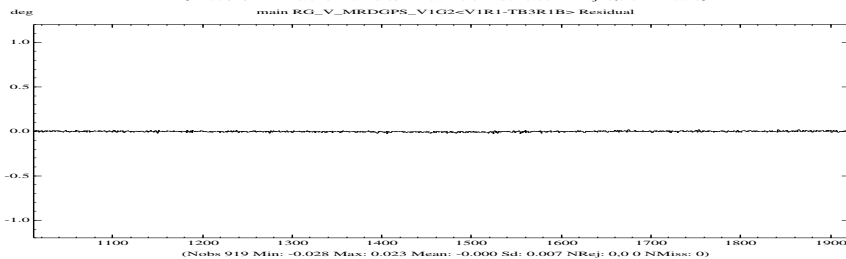
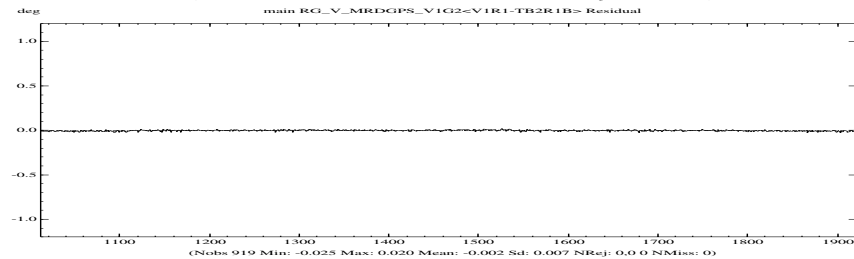
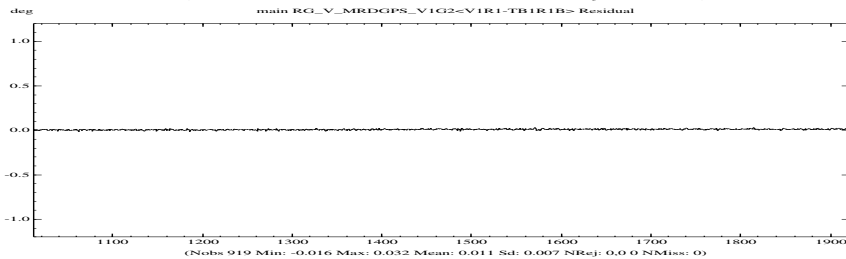
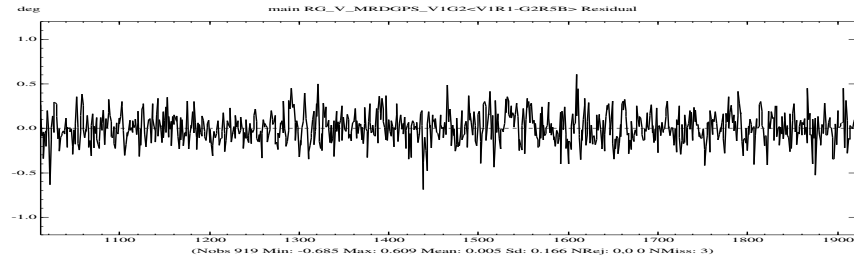
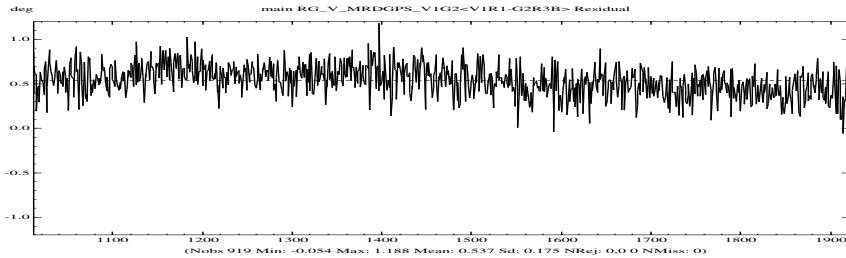
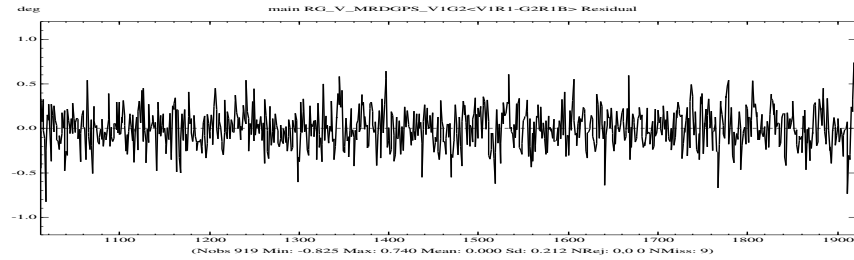
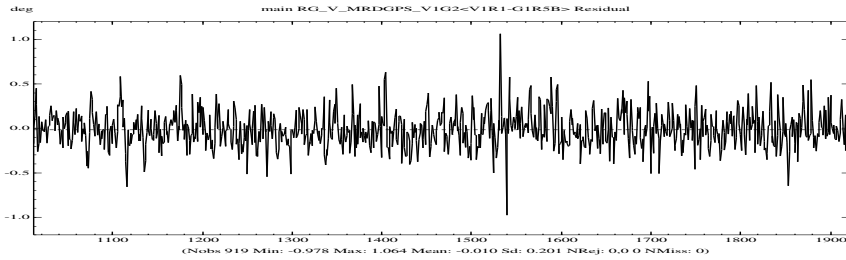
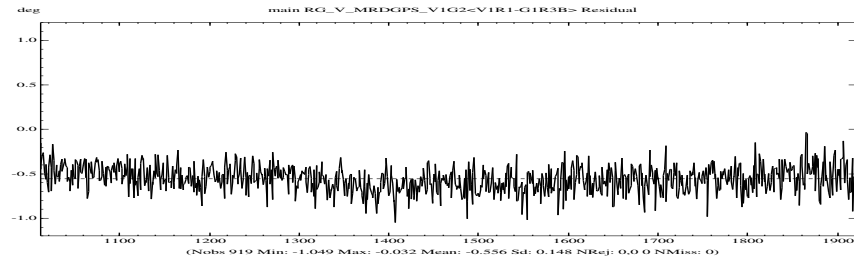
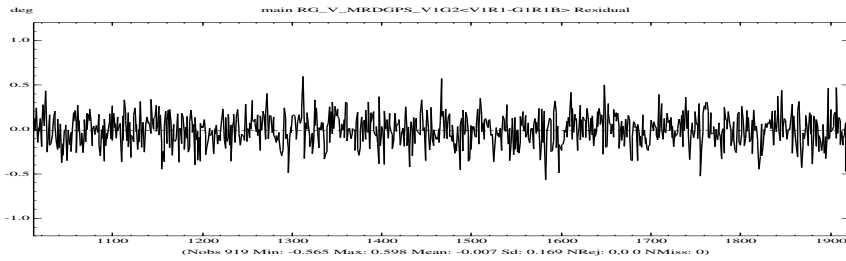


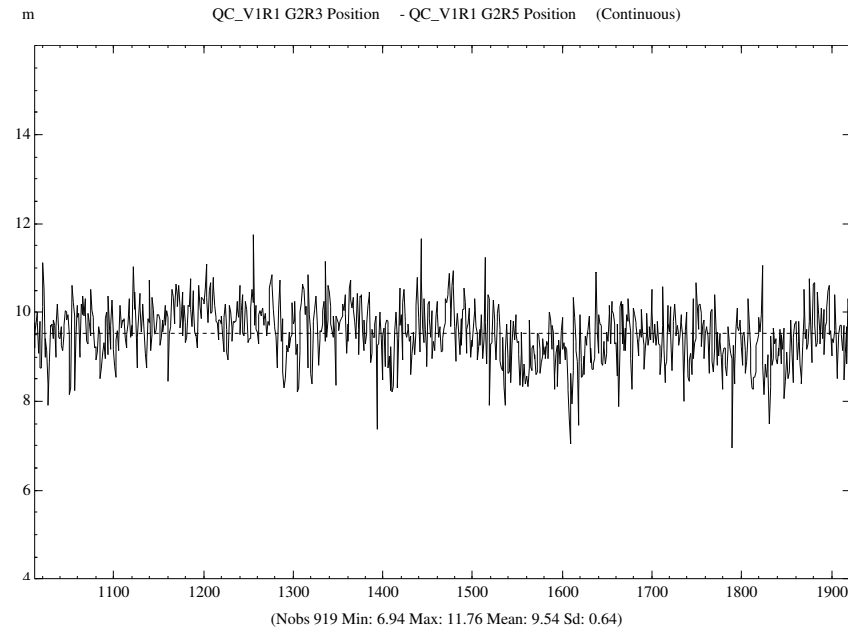
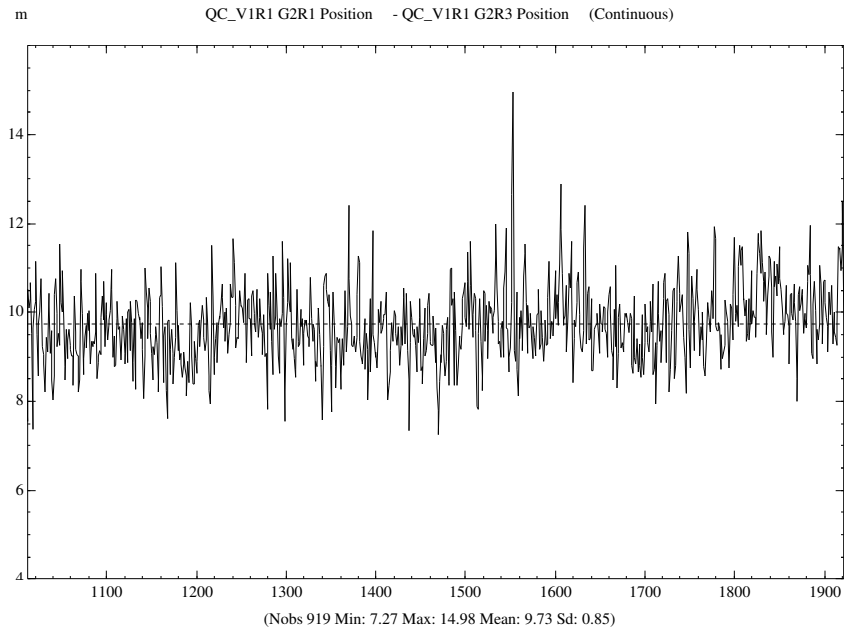
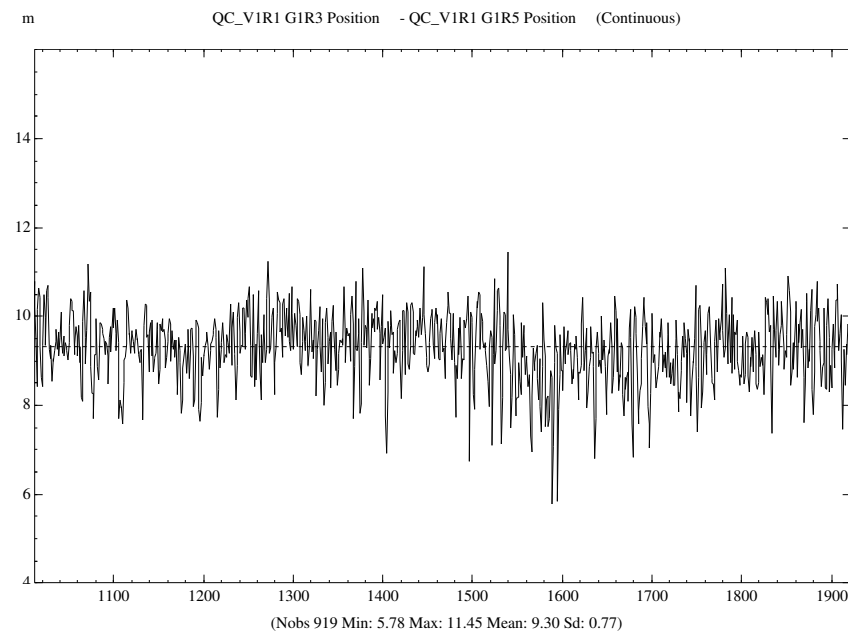
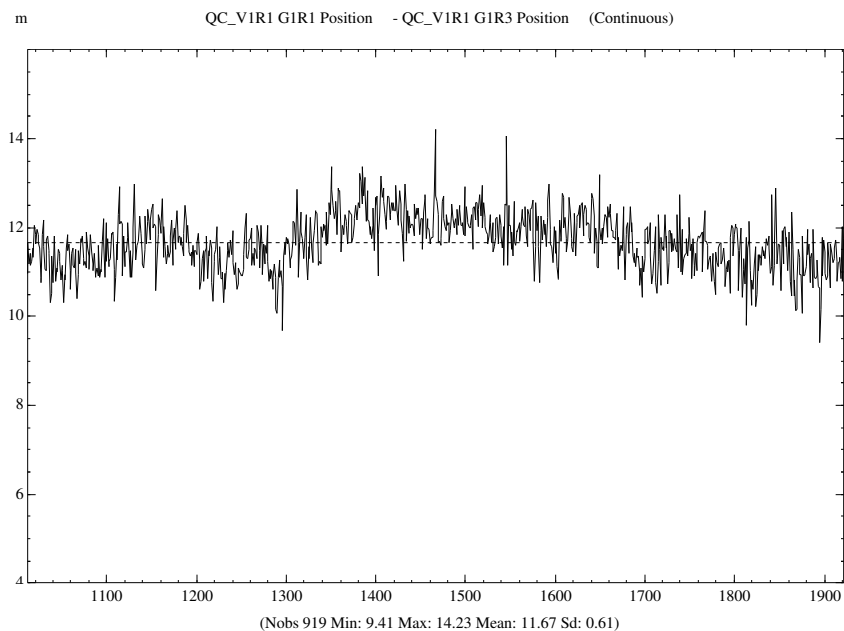
main Unit Variance



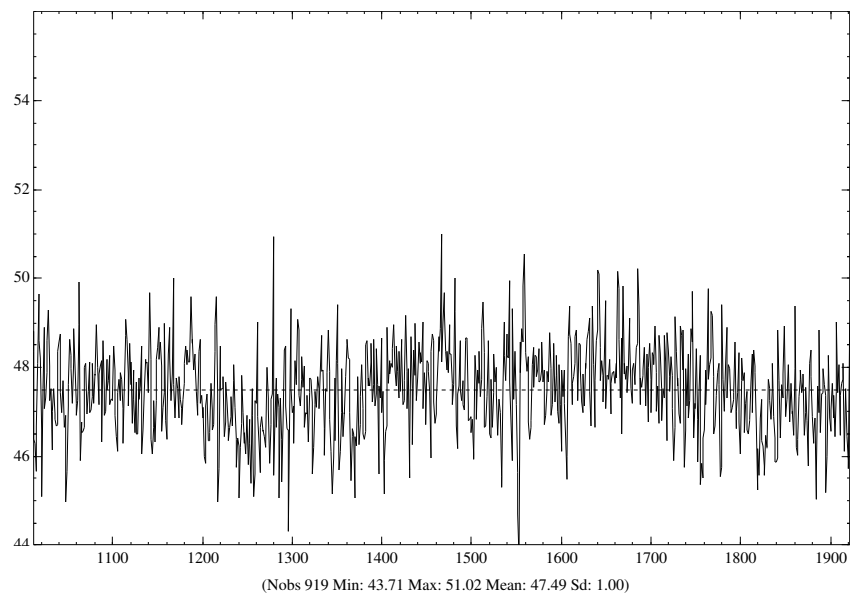




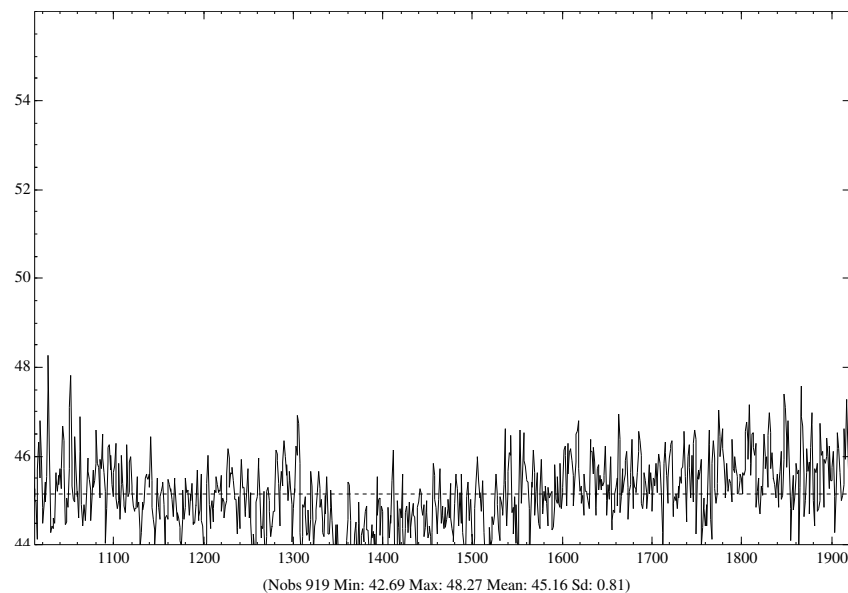




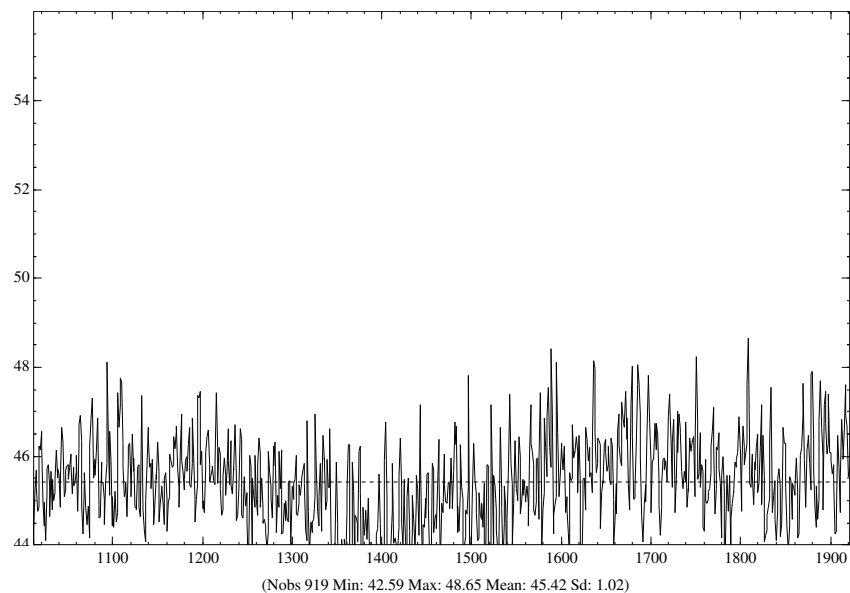
m QC_V1R1 G1R1 Position - QC_V1R1 G2R1 Position (Continuous)



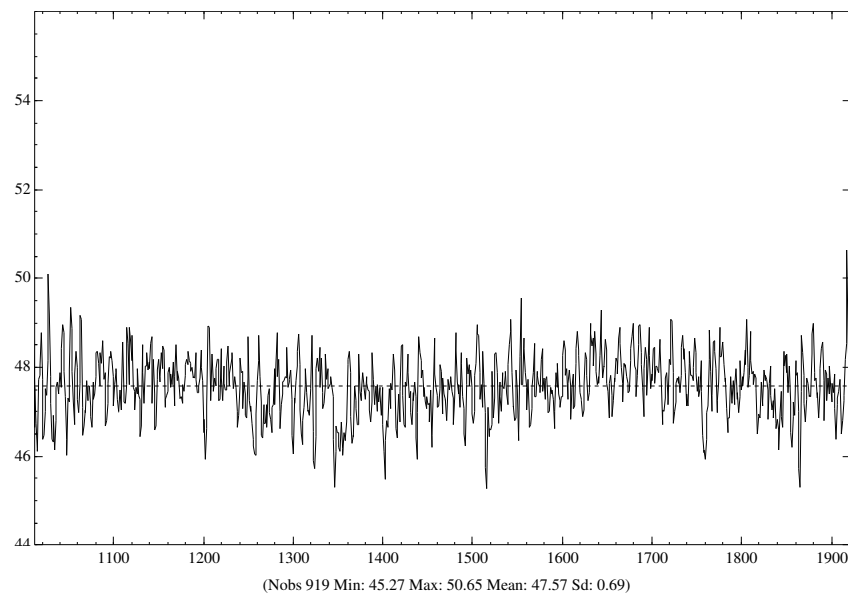
m QC_V1R1 G1R3 Position - QC_V1R1 G2R3 Position (Continuous)

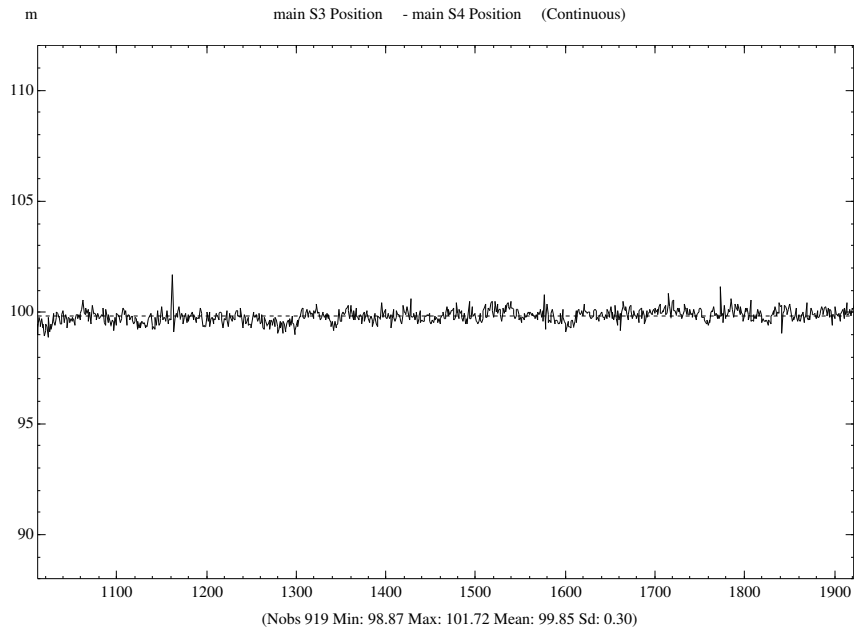
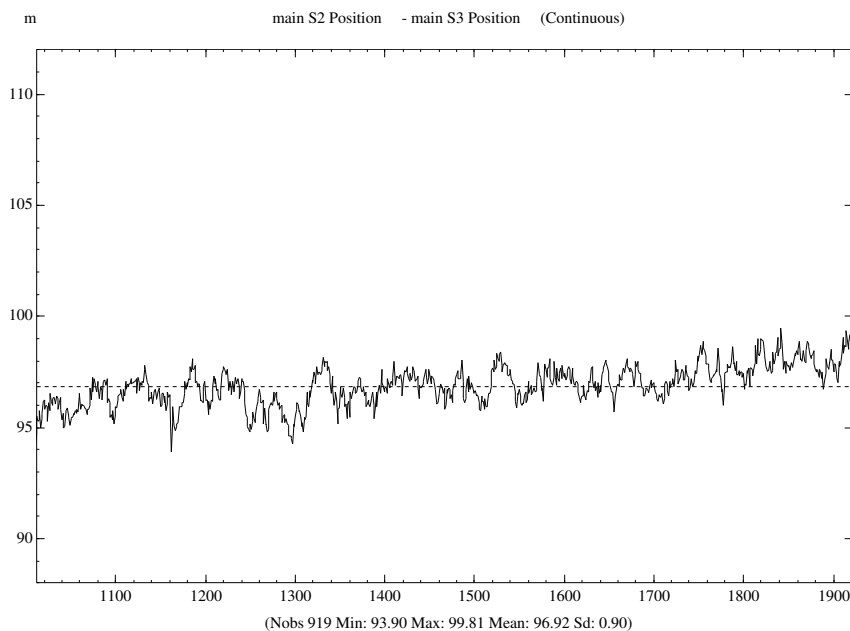
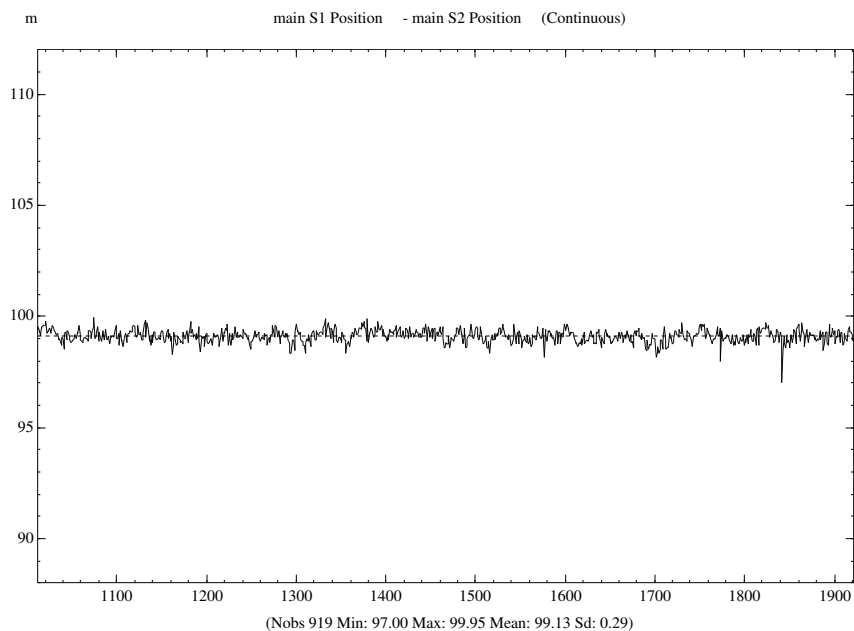


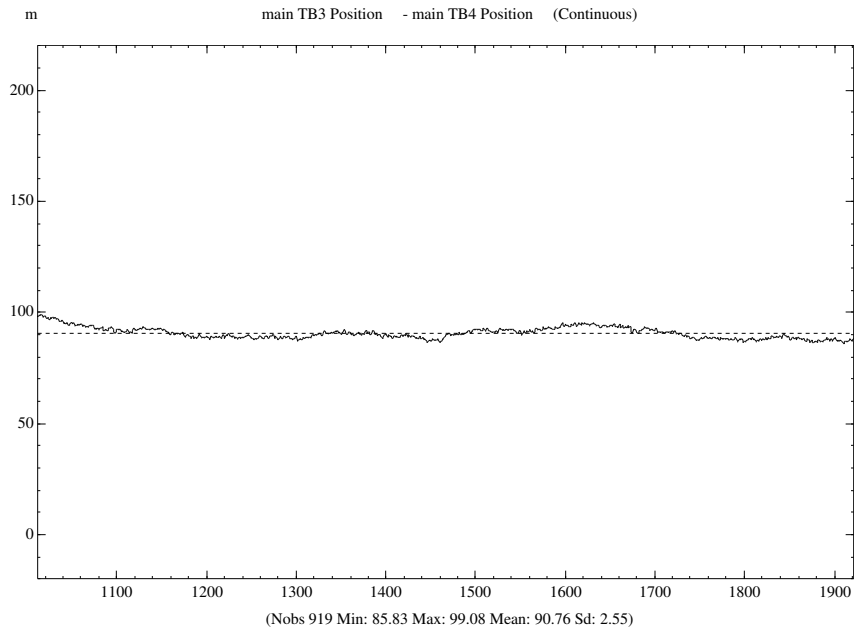
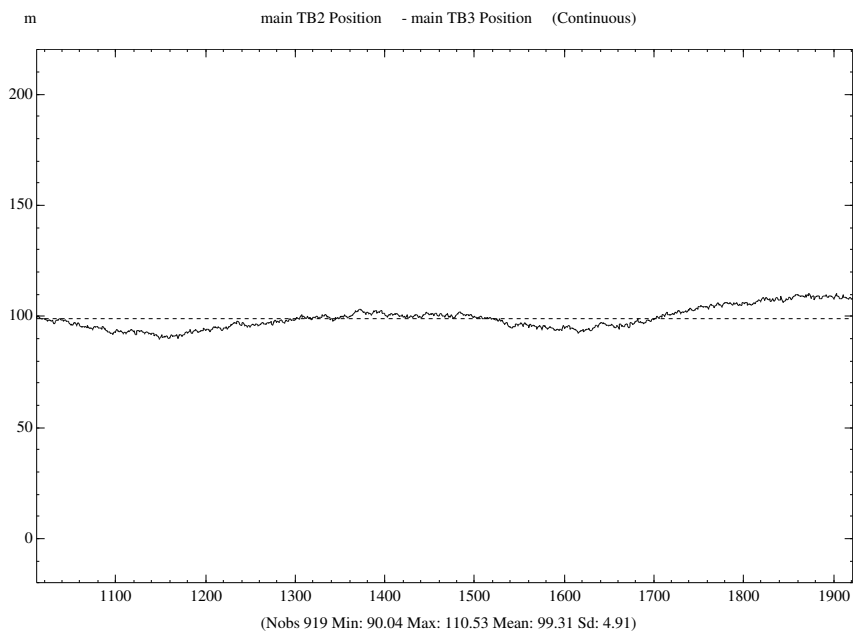
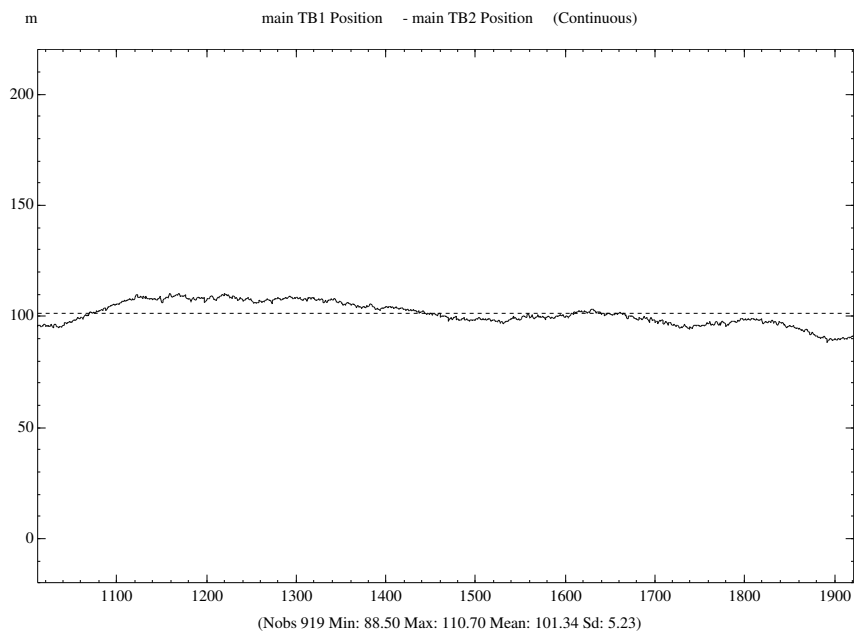
m QC_V1R1 G1R5 Position - QC_V1R1 G2R5 Position (Continuous)

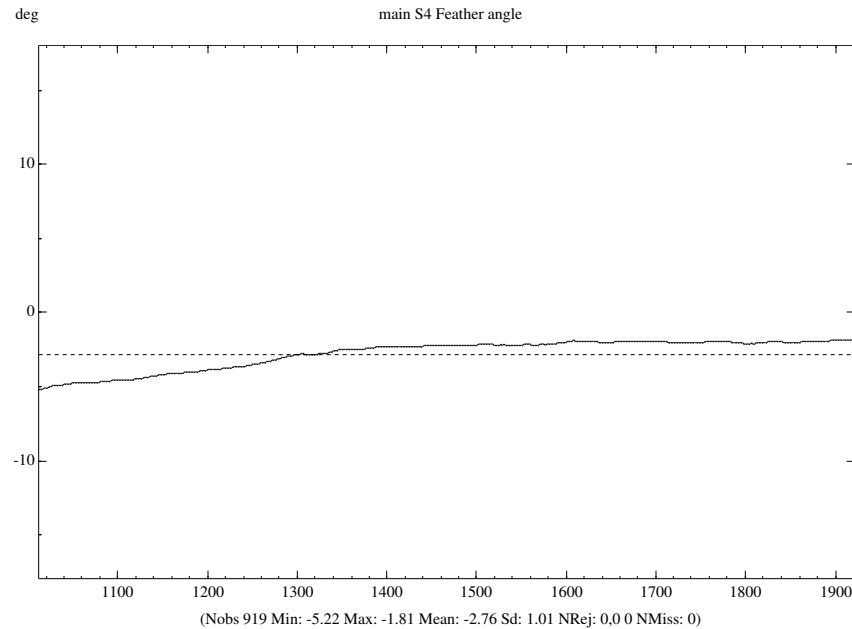
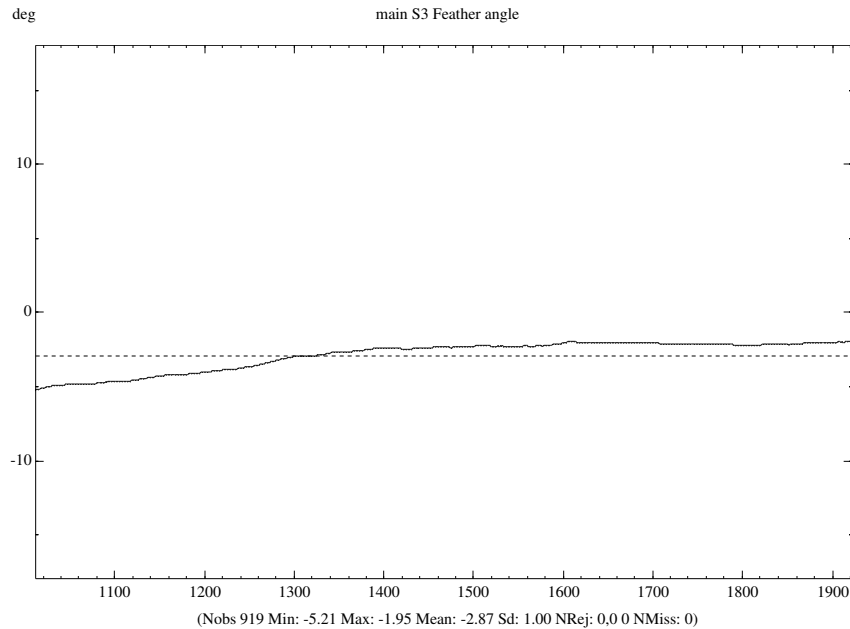
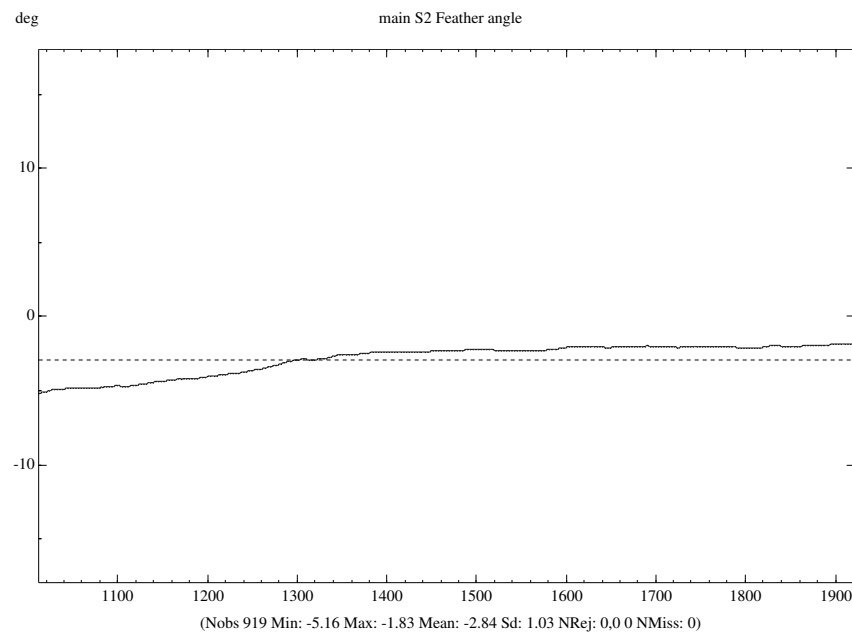
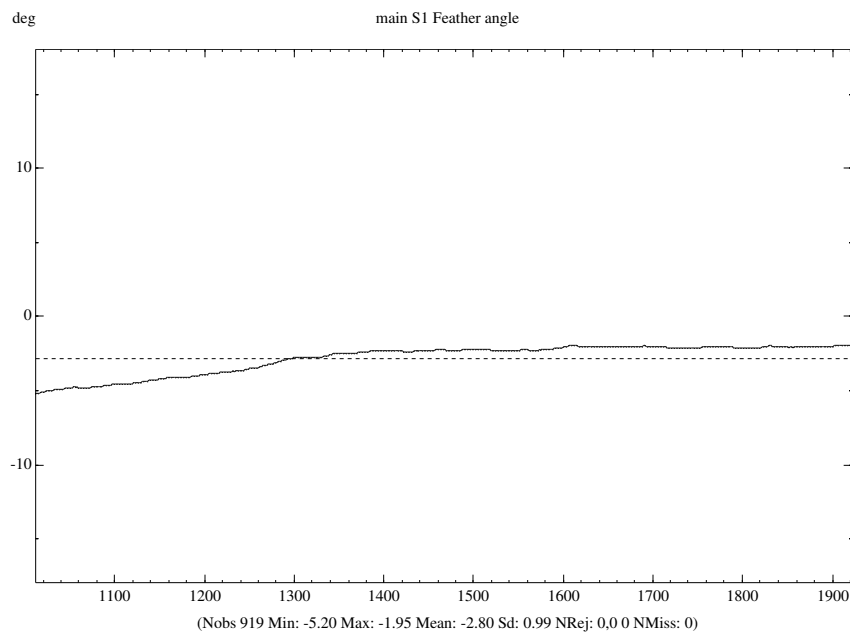


m main G1 Position - main G2 Position (Continuous)

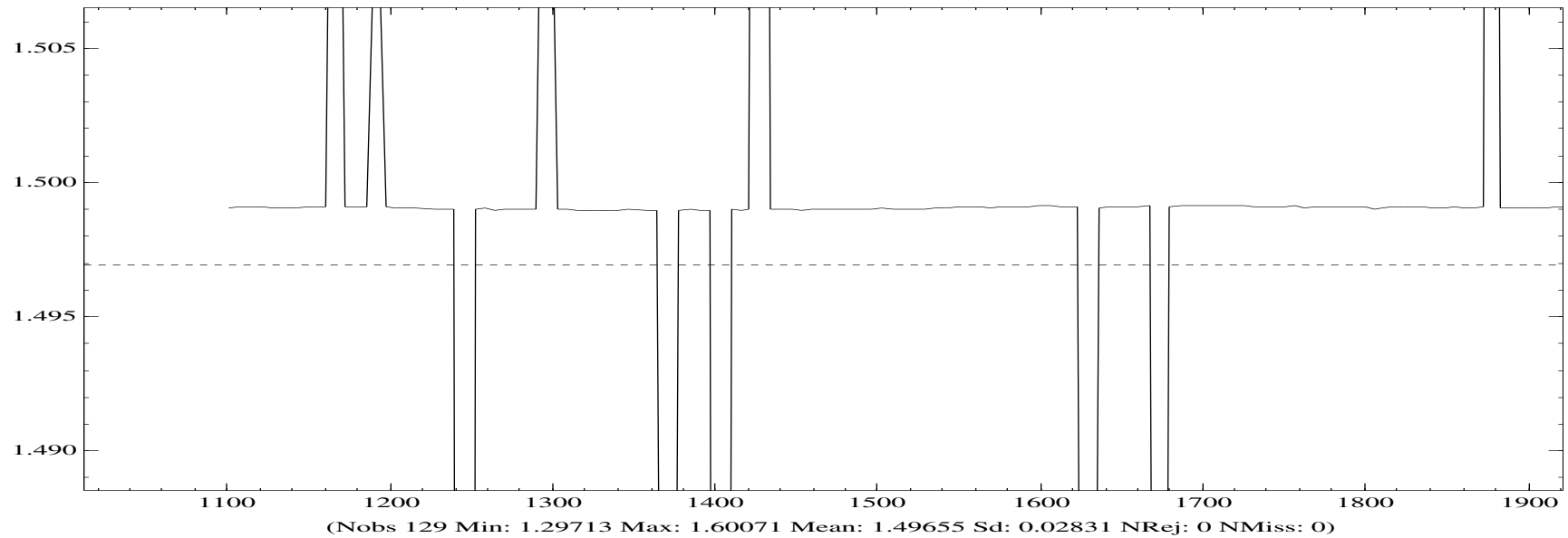




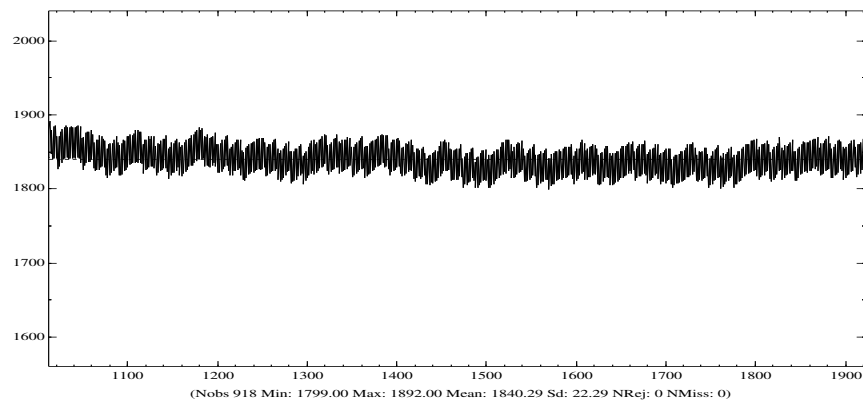




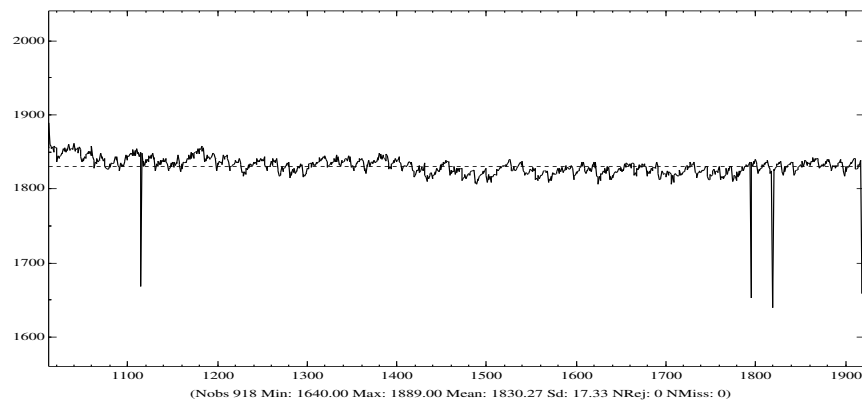
Raw: AC_SIPS_SV S3V1



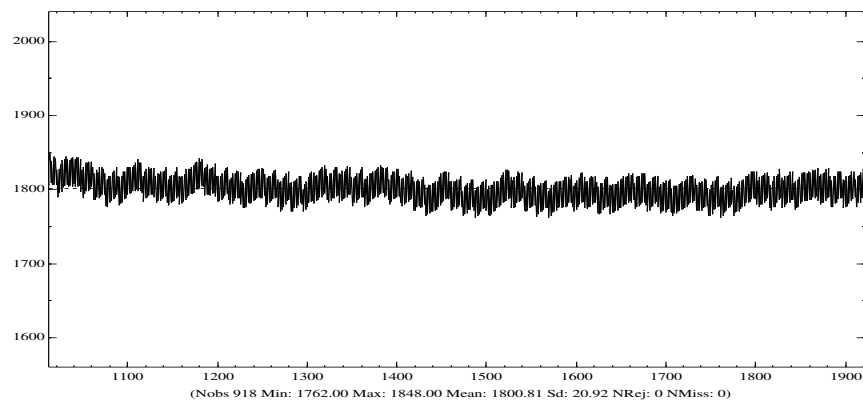
Raw: GN_SYNTRON_V2 Pressure 6 Data



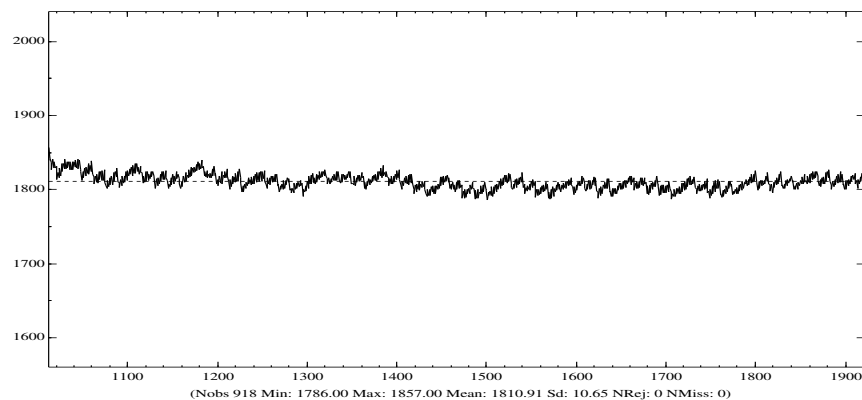
Raw: GN_SYNTRON_V2 Pressure 5 Data



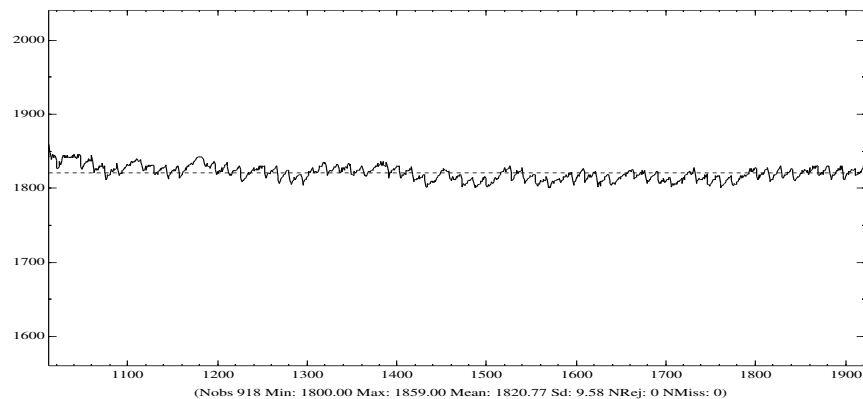
Raw: GN_SYNTRON_V2 Pressure 4 Data



Raw: GN_SYNTRON_V2 Pressure 3 Data



Raw: GN_SYNTRON_V2 Pressure 2 Data



Raw: GN_SYNTRON_V2 Pressure 1 Data

